

Crestview

Caring Communities

Data Book **September 2012**

A review and analysis of the community surrounding the Caring Communities site located at Crestview Elementary School in Kansas City, MO



Introduction

About Caring Communities

Caring Communities was developed by the Local Investment Commission (LINC) to fulfill the role once played by the courthouse square: a place where the community gathers together, shares ideas, and holds neighborhood events. The growth of Caring Communities reflects increasing national interest in creating “community schools.”

The LINC Caring Communities effort, which began in 1992, has grown to more than 80 sites in seven school districts in Kansas City and Jackson County, MO. LINC’s school district partners include Kansas City, Independence, Fort Osage, North Kansas City, Hickman Mills, Grandview and Center. Other partners include charter schools, local government, state agencies, and community organizations.

What is a Community School?

A community school is both a place and a set of partnerships between the school and other community stakeholders which leads to improved student learning, stronger families and healthier communities. Community schools are open to everyone—all day, including evenings and weekends. Community-based organizations or public institutions often work as lead agencies in community schools, helping to mobilize community assets and support students success.

Coalition for Community Schools
www.communityschools.org

About This Book

The Crestview Caring Communities Data Book is intended to provide useful information for decision-makers of the Crestview community — parents, neighbors, site council members, staff and the general public. We hope the facts, figures and resources contained in this book will help these decision-makers to better understand their neighborhoods and identify needs and opportunities for better coordination of services. We hope this book will help build on the success of Caring Communities and help it thrive in the future.

To request additional copies of this book, or to suggest improvements for future editions of this book, contact the Crestview Caring Communities Site Coordinator at (816) 413-4278. The book is also available to download for free at www.kclinc.org/crestview



Crestview Caring Communities **Established 1999**

Kathy Monson, Site Coordinator
 4327 N. Holmes St., Kansas City, MO 64116
 (816) 413-4728
kmonson@kclinc.org

Community Analysis Zone (CAZ)

The Community Analysis Zone (CAZ) for the Crestview community was established using Crestview Elementary School as a reference point and includes the area within a two-mile radius of the school (the black circle in the map at right).

The CAZ delimits an area that overlaps, but is not identical to, the Crestview school boundaries. The CAZ allows for analysis of data about residents, neighborhoods and services that, while not necessarily located within the official school boundaries, nevertheless pertains directly to the community served by the Caring Communities site.

For the purpose of this book the boundaries of the Crestview CAZ and the “Crestview community” are the same, and the terms “CAZ” and “community” are used interchangeably.

Data for the site book was obtained from a number of resources including but not limited to the City of Kansas City, Mo.; U.S. Census Bureau; Clay County, Mo.; Missouri Department of Elementary and Secondary Education; Missouri Department of Health and Senior Services; United Way of Greater Kansas City; Missouri Department of Social Services; University of Missouri-Kansas City Center for Economic Information; and University of Michigan National Poverty Center.

Community data was analyzed by census tract within the CAZ. Census tracts are small, relatively permanent statistical subdivisions of a county delineated by local participants as part of the U.S. Census Bureau's Participant Statistical Areas Program. The U.S. Census Bureau delineated census tracts in situations where no local participant existed or where local or tribal governments declined to participate. Census tracts generally have between 1,500 and 8,000 people, with an optimum size of 4,000 people. (Source: U.S. Census Bureau).



Education

Crestview Elementary

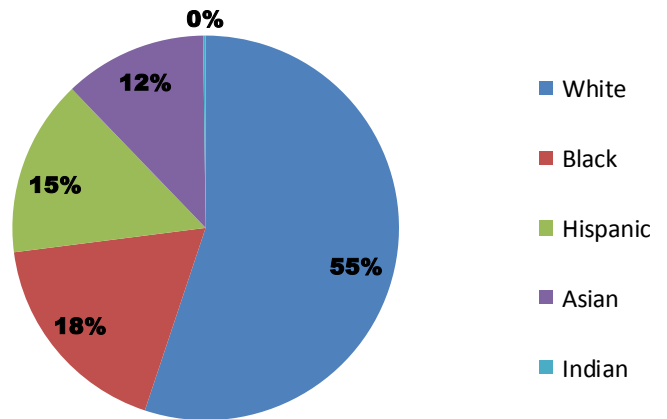
Mr. Deyrle Wallace, Principal

4327 N. Holmes Rd., Kansas City, MO 64116

(816) 413-4700

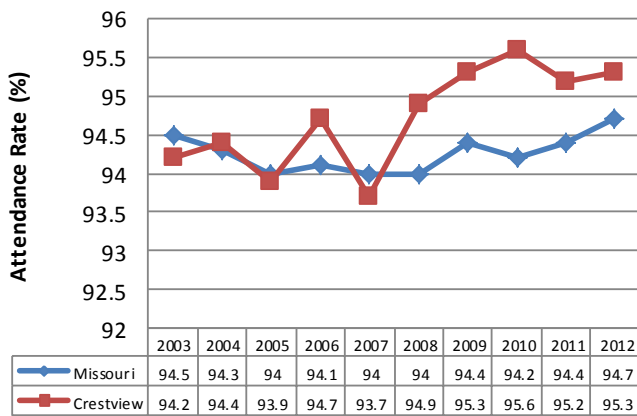
dwallace@nkcschools.org

2011 Student Demographics



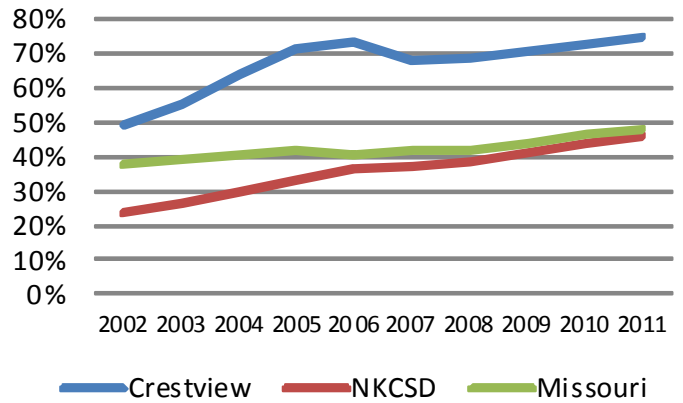
Source: Missouri Department of Elementary and Secondary Education

2012 Student Attendance Rate



Source: Missouri Department of Elementary and Secondary Education

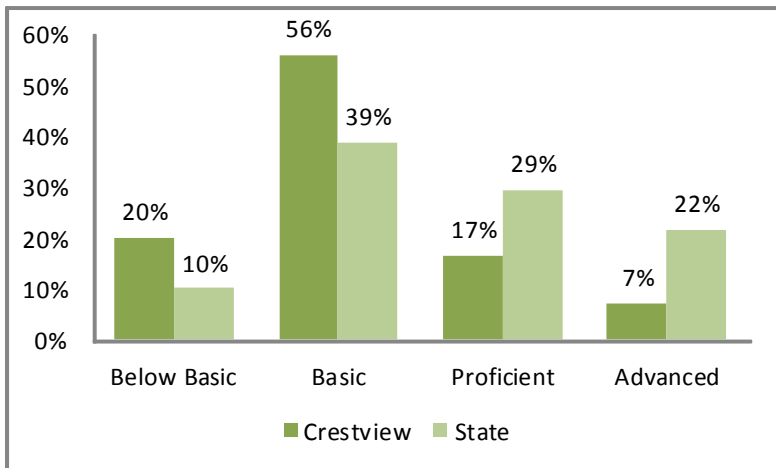
Free/Reduced Lunch



Source: Missouri Department of Secondary and Elementary Education

2011 Missouri Assessment Program (MAP)

5th Grade Science

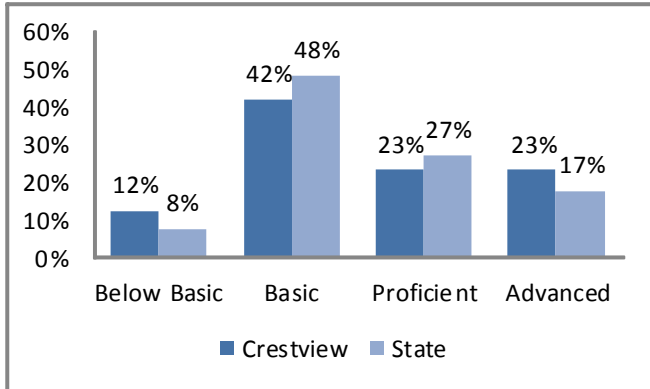


Source: Missouri Department of Elementary and Secondary Education

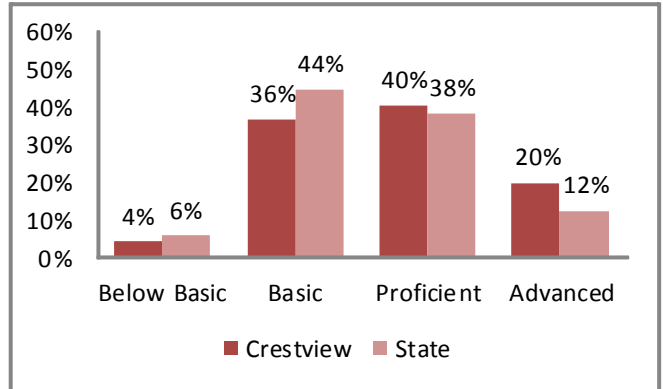
Education

2011 Missouri Assessment Program (MAP), continued

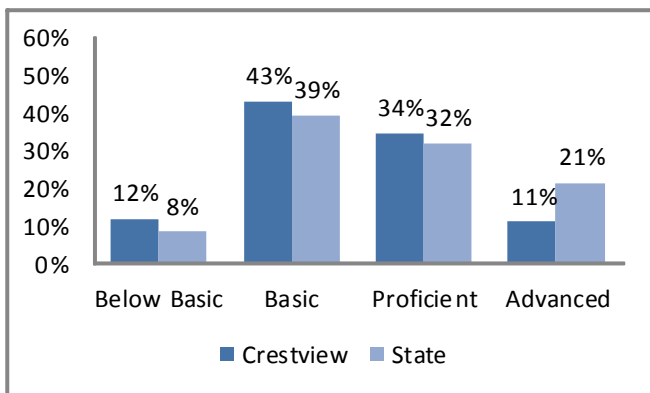
3rd Grade Communication Arts



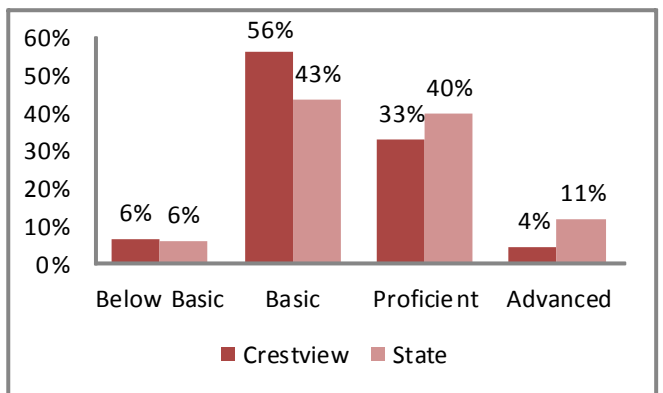
3rd Grade Mathematics



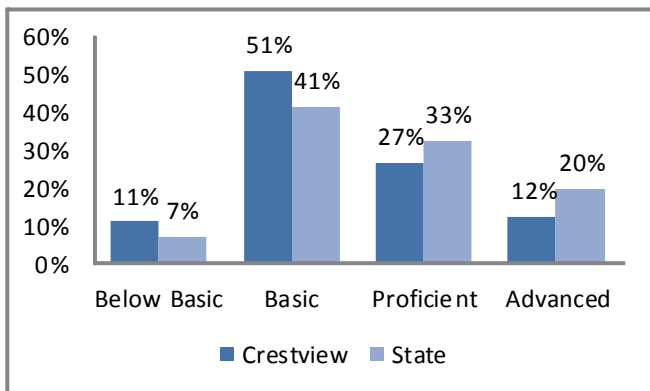
4th Grade Communication Arts



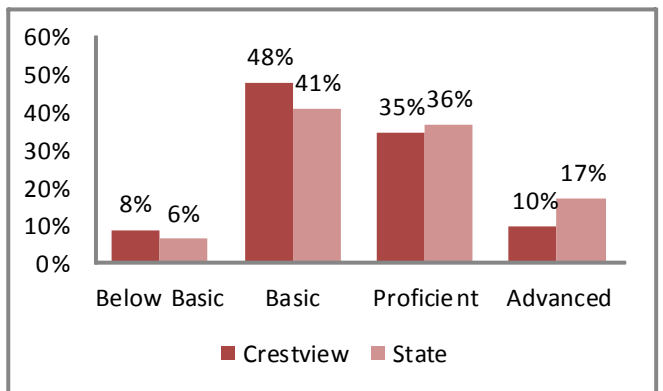
4th Grade Mathematics



5th Grade Communication Arts

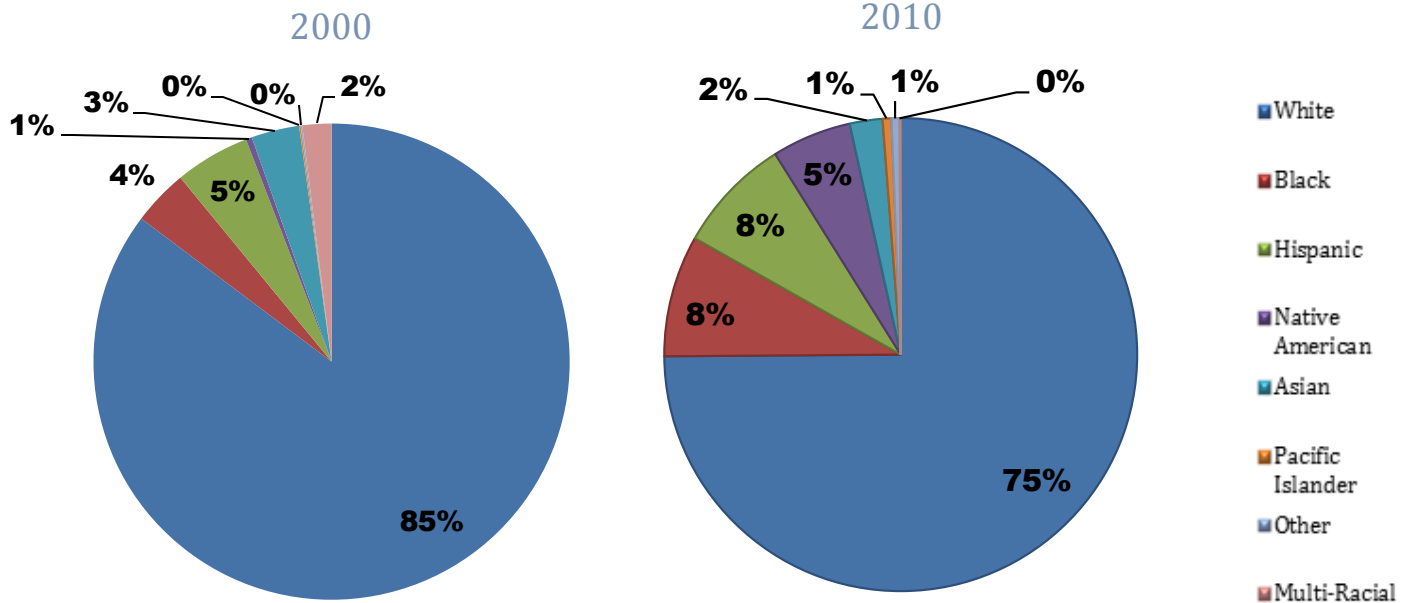


5th Grade Mathematics



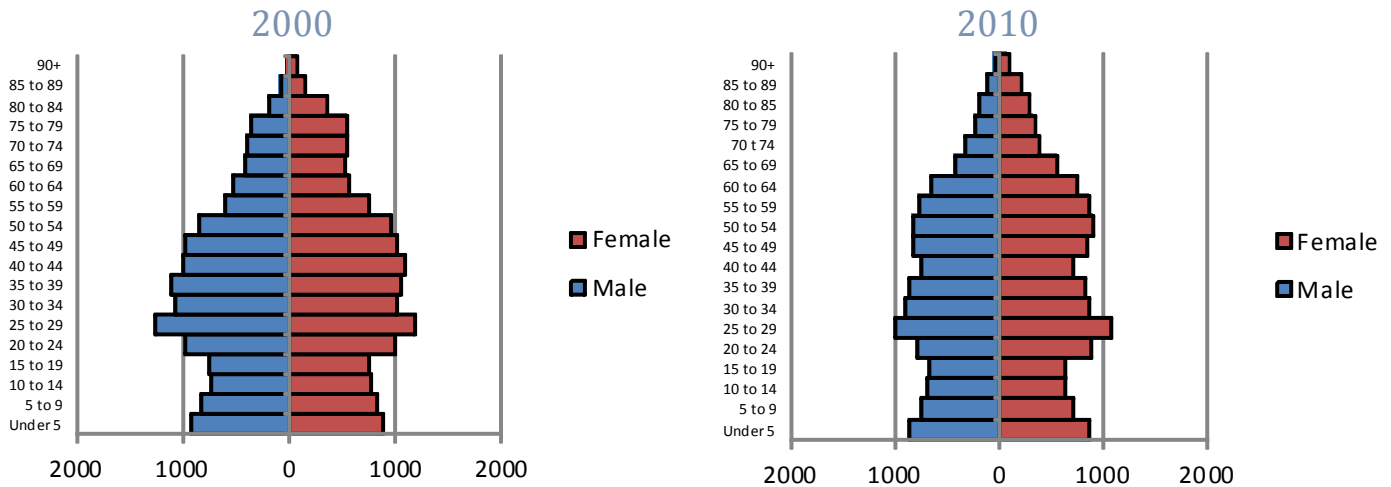
Demographics

Race



Source: U.S. Census Bureau

Age by Sex



Source: U.S. Census Bureau

Family Type with Related Children

	2000	2010	% Change
Total Population	28,333	23,500	-17%
Total Families	7,400	6,000	-19%
Married Families	5,540	4,200	-24%
With Children Under Age 18	2,250	1,650	-27%
Single Father Families	470	500	6%
With Children Under Age 18	260	300	15%
Female Single Parent Families	1,375	1,275	-7%
With Children Under Age 18	902	800	-11%

Source: U.S. Census Bureau

Economy

	Crestview	Clay County
Median Income	\$50,250	\$58,560
Unemployment Rate	4.9%	3.5%

Poverty

	Crestview	Clay County
2000	7.0%	5.5%
2010	11.6%	7.8%

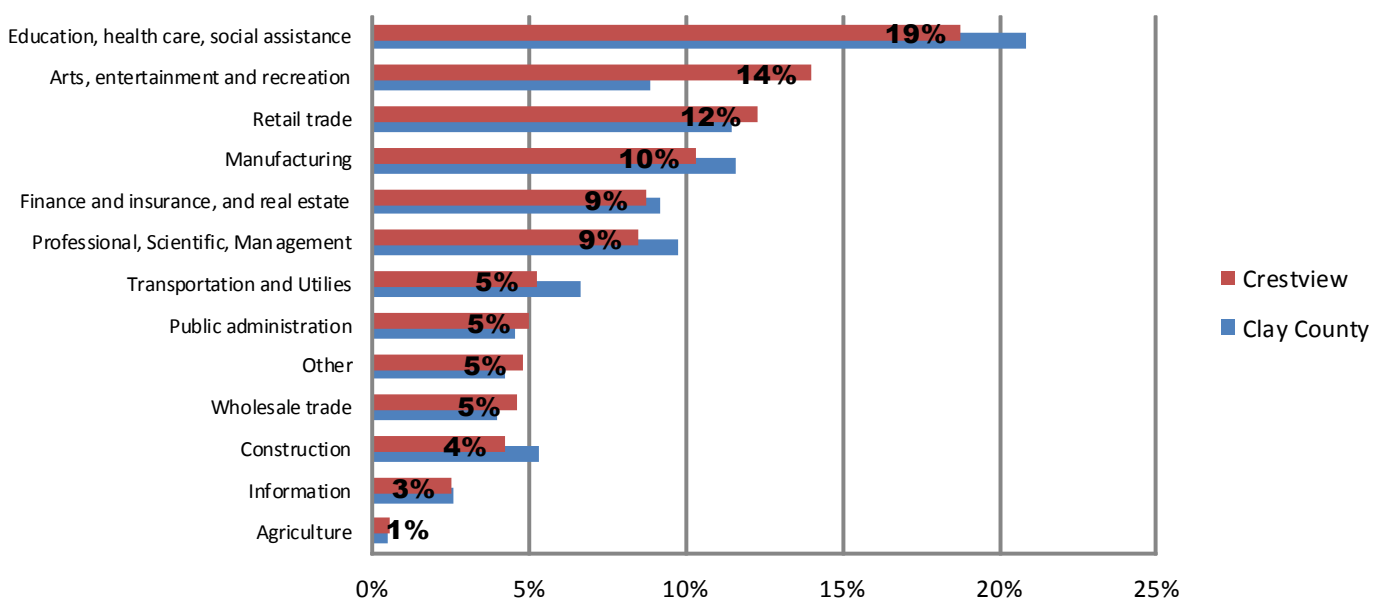
U.S. Census Bureau, 2010 ACS 5 Year Estimates

2010 Poverty Thresholds, Selected Family Types		
Single Individual	Under 65	\$ 11,344
	65 years and Older	\$ 10,458
Single Parent	One Child	\$ 15,030
	Two Children	\$ 17,568
	No Children	\$ 14,602
Two Adults	One Child	\$ 17,552
	Two Children	\$ 22,113
	Three Children	\$ 26,023

Note: The United States determines the official poverty rate using poverty thresholds that are issued each year by the Census Bureau. The thresholds represent the annual amount of cash income minimally required to support families of various sizes. A family is counted as poor if its pretax money income is below its poverty threshold. Money income does not include noncash benefits such as public housing, Medicaid, employer-provided health insurance and food stamps.

Source: National Poverty Center

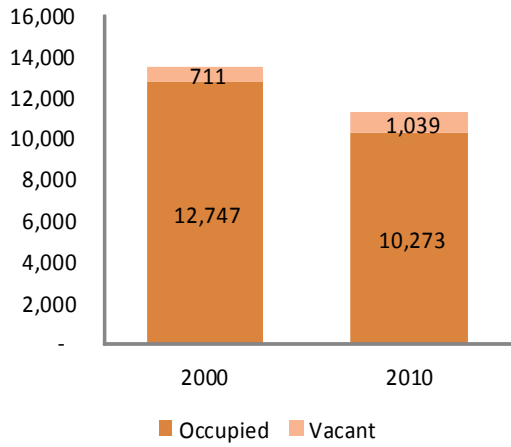
Employment by Industry



U.S. Census Bureau, 2010 ACS 5 Year Estimates

Housing

Vacant Houses



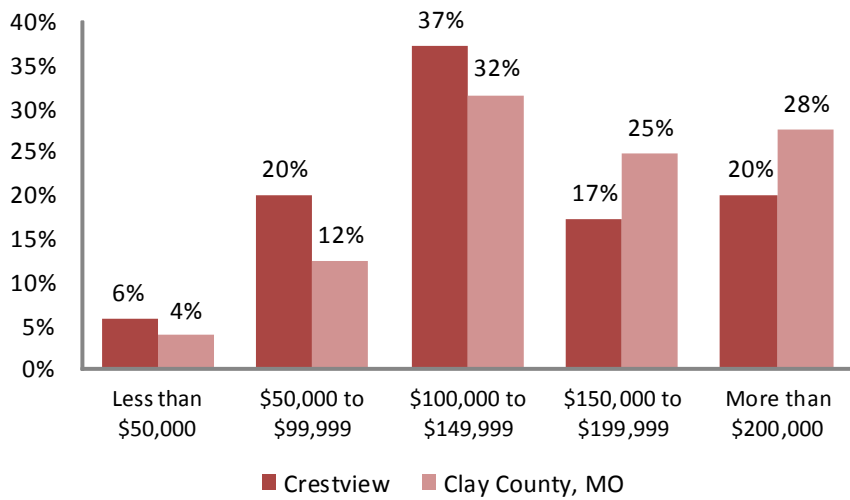
Source: U.S. Census, 2000, 2010

Vacancy Rate

	2000	2010
Crestview	5.3%	9.2%
Clay County	4.8%	7.1%

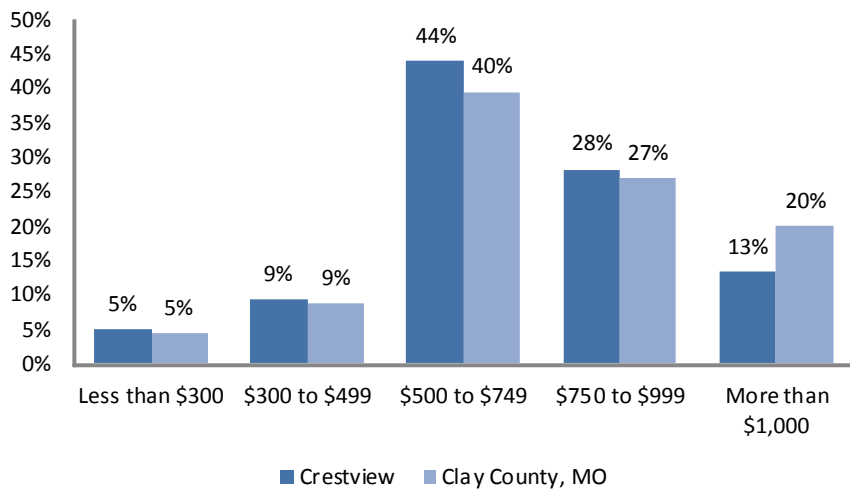
Source: U.S. Census, 2000, 2010

Home Values



Source: U.S. Census, 2010 ACS 5 Year Estimates

Gross Rent



Source: U.S. Census, 2010 ACS 5 Year Estimates

Housing Characteristics	2000 to 2010 Change
Housing Units	-11%
Tenure	
Owner	-16%
Renter	-12%
Units Moved into Previous Five Years	-34%
Age of Housing Stock	2010 Percent
Less than 5 Years	4%
Less than 10 Years	8%
Less than 20 Years	15%
Less than 30 Years	26%
Less than 40 Years	46%
More than 50 Years	54%

Source: U.S. Census, 2010 ACS 5 Year Estimates

Community Resources

Parks

		Acres
Anita Gorman Park	N. Holmes St. at NE Vivion Rd., Kansas City, MO	45.79
Big Shoal Greenway	Parallel to NE 56th St., Kansas City, MO	103.08
Briarcliff Greenway	NW 36th St. to NW 40th St., Kansas City, MO	40.94
Chaumiere Woods	NE 43rd St. and N. Indiana Ave., Kansas City, MO	15.40
Chouteau Greenway	NE 38th St. to NE 43rd St., Kansas City, MO	38.71
Chouteau Park	NE 46th St. and Chouteau Trfwy, Kansas City, MO	7.38
Cooley Park	N. Antioch Rd. and Winn Rd., Kansas City, MO	18.26
Crestview Park	NE 43rd St. and N. Troost Ave., Kansas City, MO	9.07
Davidson Park	NE 53rd St. & N. Woodland Ave., Kansas City, MO	15.97
Englewood Park	Englewood Rd. and N. Troost Ave., Kansas City, MO	50.75
Golden Oaks Park	NE 46th St. and N. Antioch Rd., Kansas City, MO	14.02
Morgan Tract park	5800 N. Broadway, Kansas City, MO	9.25
North Hills Park	South of NE 36th St. and N. Wayne, Kansas City, MO	14.50
Prather Park	Parvin Rd. and Prather Rd., Kansas City, MO	3.70
Riverview Greenway	NE 32nd St. and N. Holmes Rd., Kansas City, MO	44.55
Rock Creek Park	Byers Ave. and N. Antioch Rd., Kansas City, MO	15.78
Sunset Park	N. Garfield Ave., Kansas City, MO	27.98
Waterwell Athletic Complex	MO Hwy. 9 and N. Oak Trfwy, Kansas City, MO	57.68

Source: Kansas City, MO Dept. of Parks and Recreation

Food Pantries

Avondale United Methodist Church	3101 NE Winn Rd., Kansas City, MO
Englewood Baptist Church	1900 NE Englewood Rd., Kansas City, MO
Hillside Christian Church	900 NE Vivion Rd, Kansas City, MO
Hope WRX—Food Pantry	900 NE Vivion Rd, Kansas City, MO
Metro Luthern Ministry	1104 NE Vivion Rd., Kansas City, MO
Salvation Army—Northland	5306 N. Oak Rd., Kansas City, MO
United Services—Northland	1900 Englewood, Kansas City, MO

Source: United Way of Greater Kansas City

Community Resources

Churches

Antioch Community Church	4805 NE Antioch Rd , Kansas City, MO
Avondale United Methodist	3135 NE Winn Rd, Kansas City, MO
Avondale United Methodist Chr	3101 NE Winn Rd, Kansas City, MO
Berean Apostolic Worship Ctr	3025 NE Jaudon St, Kansas City, MO
Christian Union Church	420 E 31st Ave, Kansas City, MO
Church In Kansas City	4751 N Holmes St, Kansas City, MO
Church Of Christ	2026 NE Vivion Rd, Kansas City, MO
Church Of Christ-Gladstone	5703 N Flora Ave, Kansas City, MO
Church Of The Good Shepherd	4947 NE Chouteau Dr, Kansas City, MO
Church Of The Nazarene	4330 N Oak Trfy, Kansas City, MO
Englewood Baptist Church	1900 NE Englewood Rd, Kansas City, MO
Faith Community Church	3500 Prather Rd, Kansas City, MO
First Baptist Church	2205 Iron St, Kansas City, MO
First Presbyterian Church	2125 Fayette St, Kansas City, MO
First United Methodist Church	2100 Howell St, Kansas City, MO
Gladstone Church of Christ	5703 N. Flora Ave, Kansas City, MO
Glenwood Baptist Church	3710 N Holmes St, Kansas City, MO
Gospel Center Ministries	2900 NE Cates St, Kansas City, MO
Grace Baptist Church	3101 NE Vivion Rd, Kansas City, MO
Harmony Vineyard Church	600 NE 46th St, Kansas City, MO
Hillside Christian Church	900 NE Vivion Rd, Kansas City, MO
Holy Cross Lutheran Church	2003 NE Englewood Rd, Kansas City, MO
Jehovah's Witnesses	5120 NW Old Pike Rd, Kansas City, MO
Kansas City Korean Baptist Church	3817 N. Wayne Ave, Kansas City, MO
Metropolitan Lutheran Ministry	1104 NE Vivion Rd, Kansas City, MO
New Song Christian Fellowship	5703 N Flora Ave, Kansas City, MO
North Cross United Methodist	1321 NE Vivion Rd, Kansas City, MO
Northgate Baptist Church	800 NE Vivion Rd, Kansas City, MO
Northminster Presbyterian Church	1441 NE Englewood Rd, Kansas City, MO
Northside Christian Church	5114 NW Old Pike Rd, Kansas City, MO
Rock Creek Fellowship AOG	2608 Koch St, Kansas City, MO
Rockcreek Fellowship	2608 Koch St, Kansas City, MO
St James Lutheran Church	1104 NE Vivion Rd, Kansas City, MO
St Matthew's United Church	2348 NW Woodland Rd, Kansas City, MO
St Patrick's Church	1357 NE 42nd Ter, Kansas City, MO
The Church in Kansas City	4751 N. Holmes St., Kansas City, MO
Victory Free Will Baptist Chr	4041 NE Antioch Rd, Kansas City, MO
Vivion Road Church of Christ	2026 NE Vivion Rd, Kansas City, MO

Source: Kansas City Yellowpages

Community Resources

Community Center

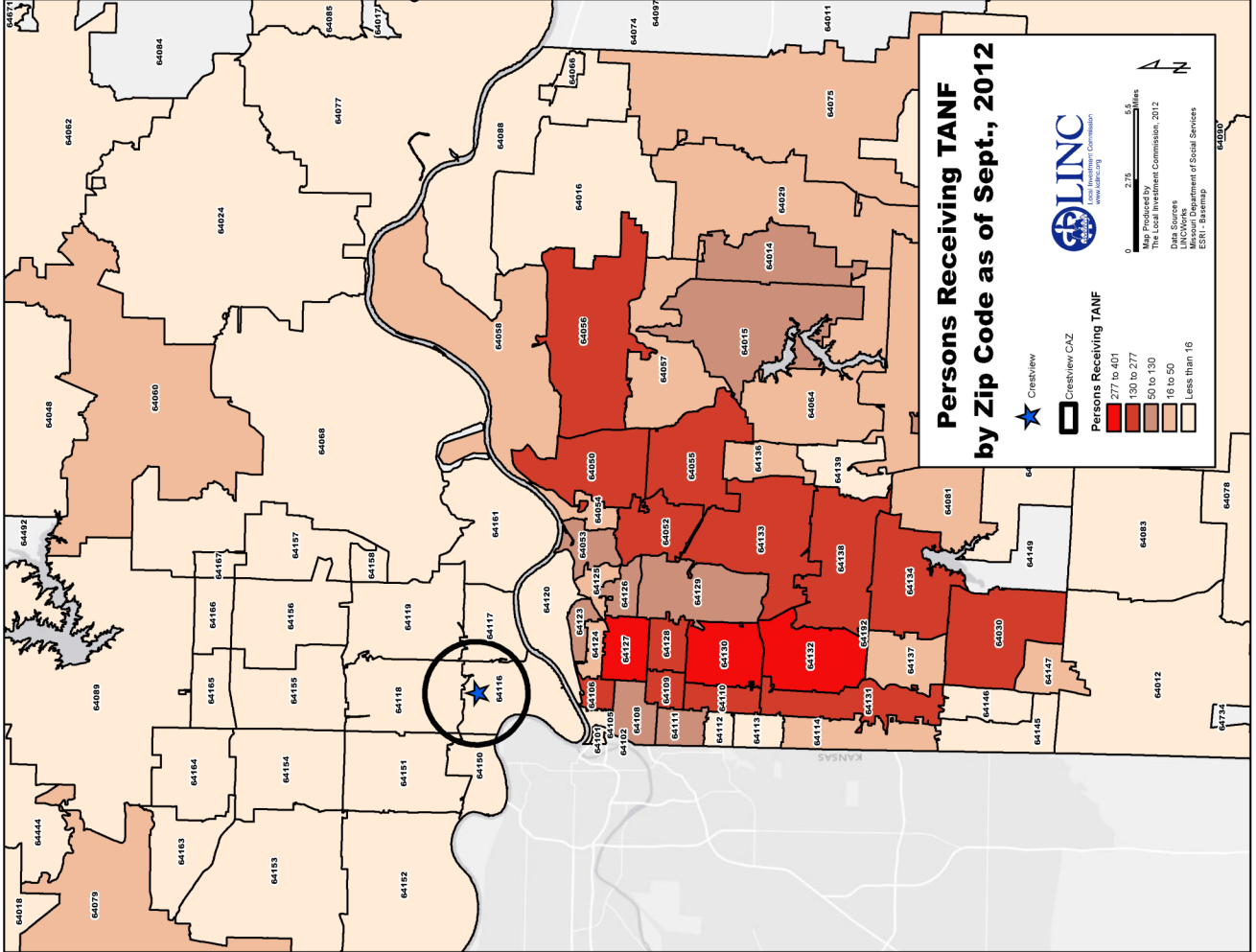
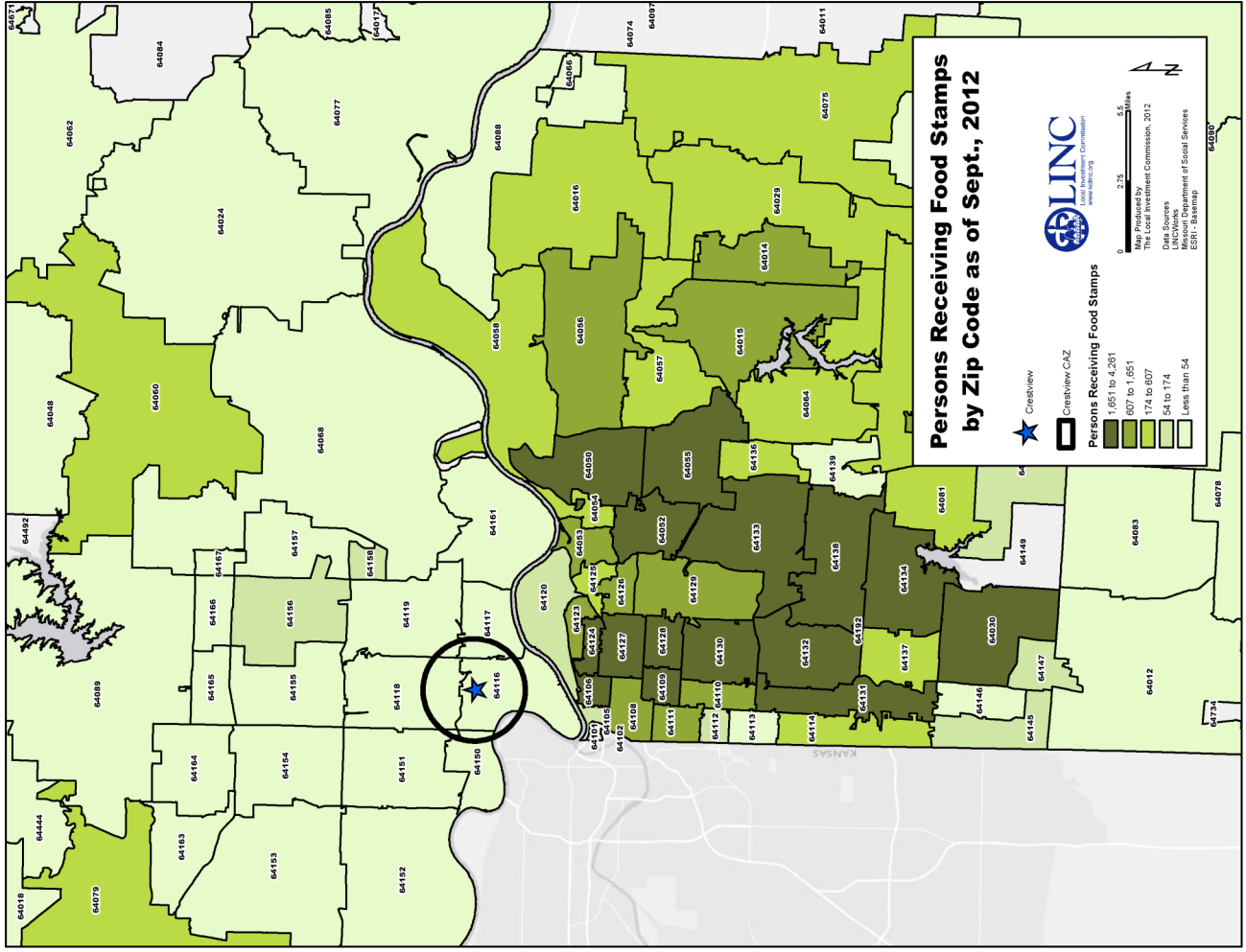
Kansas City North	3930 NE Antioch Rd., Kansas City, MO
-------------------	--------------------------------------

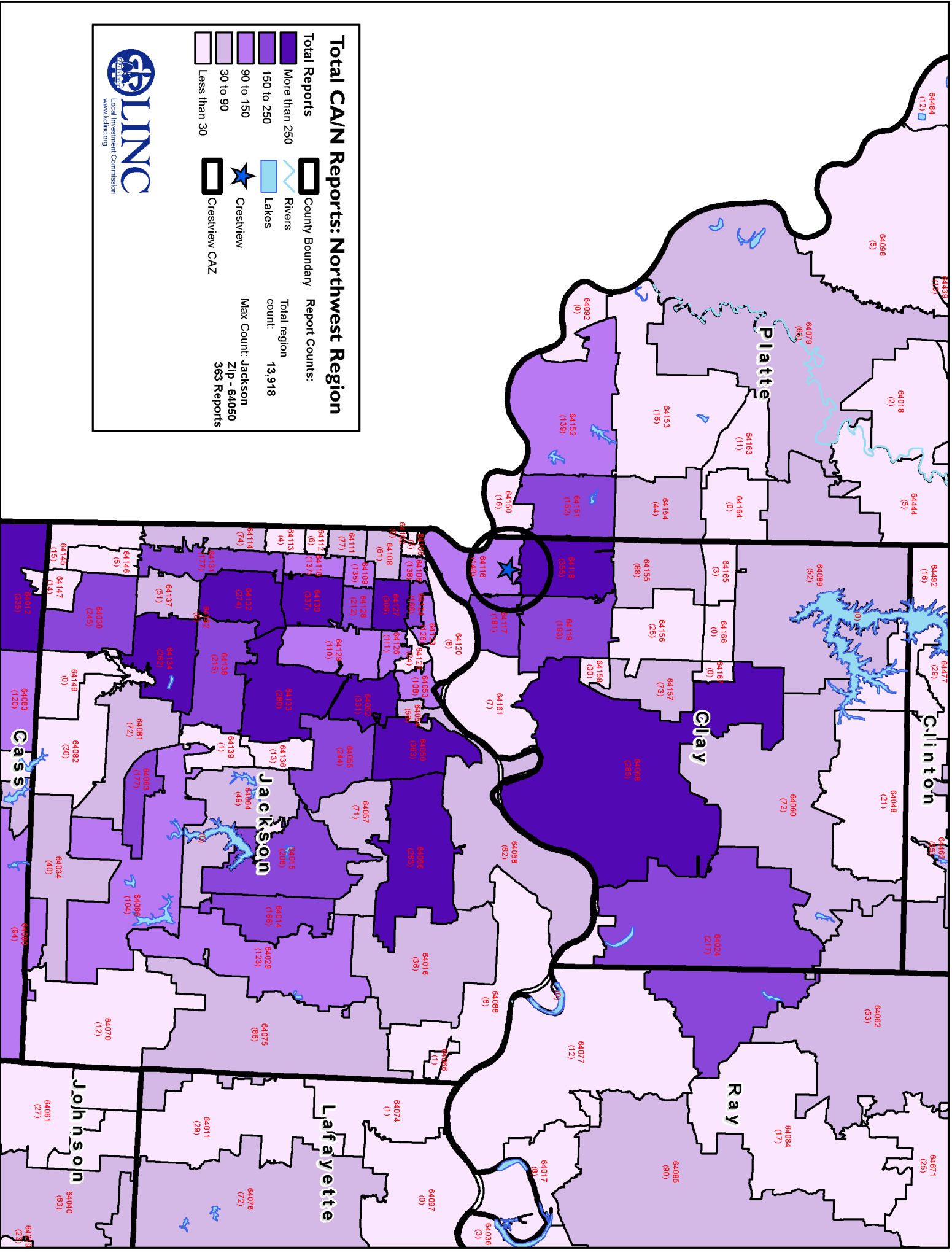
Source: Kansas City, MO Dept. of Parks and Recreation

Health Care Facility

Samuel U. Rodgers Health Center—Northland	4820 N. Oak Tfwy., Kansas City, MO
---	------------------------------------

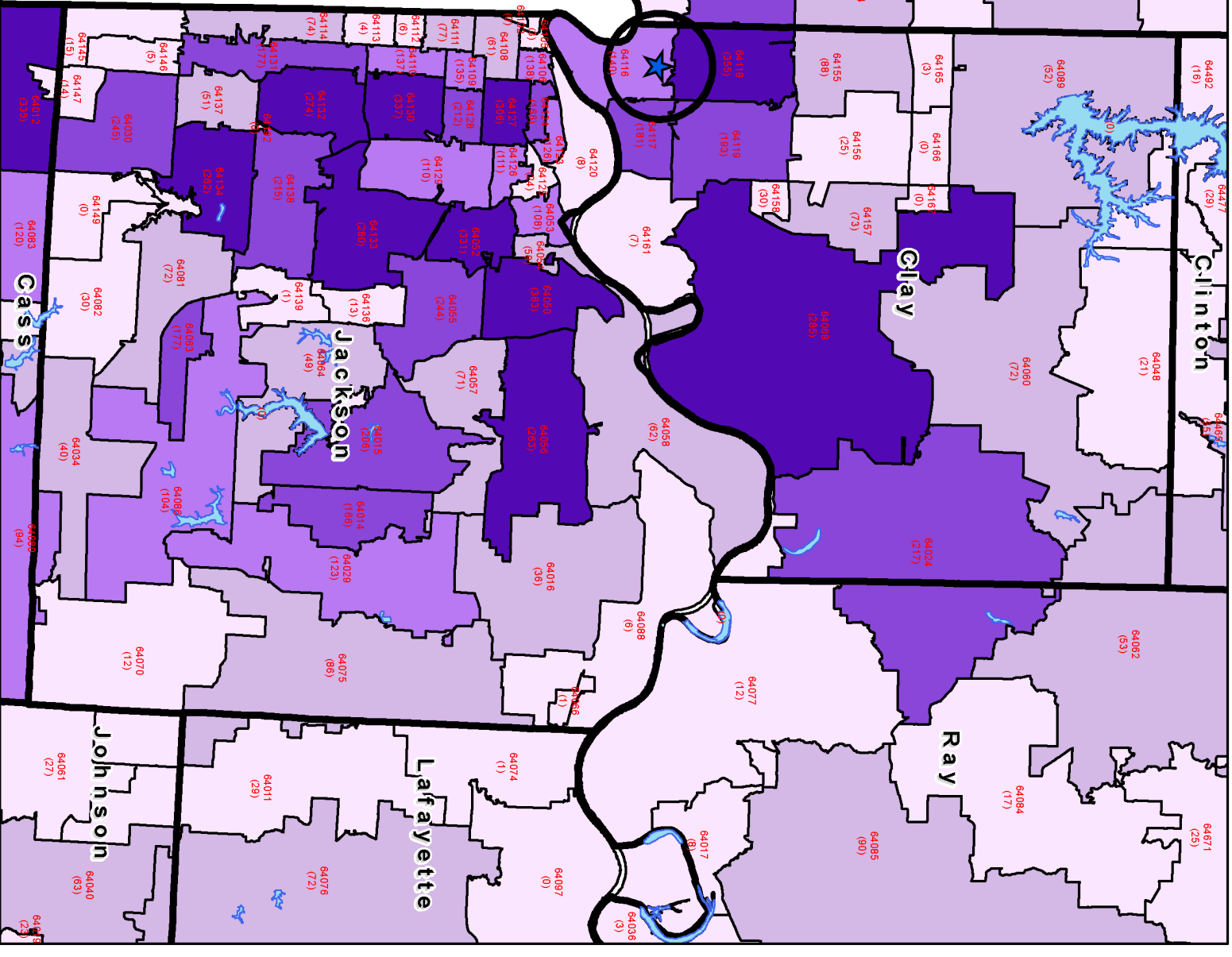
Source: Missouri Department of Health and Senior Services





Total CA/N Reports: Northwest Region

Total Reports	County Boundary	Report Counts:
More than 250	Rivers	Total region count: 13,918
150 to 250	Lakes	Max Count: Jackson
90 to 150	Crestview	Zip - 64050
30 to 90	Crestview CAZ	363 Reports
Less than 30		



Data Resources

City of Kansas City, Mo.

Clay County, Mo.

Kansas City, Mo. Department of Parks and Recreation

Kansas City Free Health Clinic

Kansas City Police and Fire Department

Mid-America Regional Council

Missouri Department of Elementary and Secondary Education

Missouri Department of Social Services

Missouri Department of Health and Human Services

North Kansas City Public School District

United States Census Bureau

United States Department of Housing and Urban Development

United States Department of Labor

United Way of Greater Kansas City

University of Missouri-Kansas City Center for Economic Information

University of Michigan National Poverty Center

**Site Book developed By:
Local Investment Commission (LINC)
2012**

**All maps, photographs, and tables were developed and/or are property of LINC, unless otherwise noted,
and must be cited for external use.**

**For more information on LINC, please visit:
www.kclinc.org**