

# Glendale

## Caring Communities

### Data Book March 2013

A review and analysis of the community surrounding the Caring Communities site located at Glendale Elementary School in Independence, Mo.





# Introduction

## About Caring Communities

Caring Communities was developed by the Local Investment Commission (LINC) to fulfill the role once played by the courthouse square: a place where the community gathers together, shares ideas, and holds neighborhood events. The growth of Caring Communities reflects increasing national interest in creating “community schools.”

The LINC Caring Communities effort, which began in 1992, has grown to 80 sites in seven school districts in Kansas City and Jackson County, MO. LINC’s school district partners include Kansas City, Independence, Fort Osage, North Kansas City, Hickman Mills, Grandview and Center. Other partners include charter schools, local government, state agencies, and community organizations.

## What is a Community School?

A community school is both a place and a set of partnerships between the school and other community stakeholders which leads to improved student learning, stronger families and healthier communities. Community schools are open to everyone—all day, including evenings and weekends. Community-based organizations or public institutions often work as lead agencies in community schools, helping to mobilize community assets and support students success.

**Coalition for Community Schools**  
[www.communityschools.org](http://www.communityschools.org)

## About This Book

The Glendale Caring Communities Data Book is intended to provide useful information for decision-makers of the Glendale community — parents, neighbors, site council members, staff and the general public. We hope the facts, figures and resources contained in this book will help these decision-makers to better understand their neighborhoods and identify needs and opportunities for better coordination of services. We hope this book will help build on the success of Caring Communities and help it thrive in the future.

To request additional copies of this book, or to suggest improvements for future editions of this book, contact the Glendale Caring Communities Site Coordinator. The book is also available to download for free at [www.kclinc.org/glendale](http://www.kclinc.org/glendale)



### **Glendale Caring Communities** **Established 2012**

Nina Falls, Site Coordinator  
 2611 S. Lee’s Summit Rd., Independence, MO 64055  
 (816) 521-5510  
[nfalls@kclinc.org](mailto:nfalls@kclinc.org)

## Community Analysis Zone (CAZ)

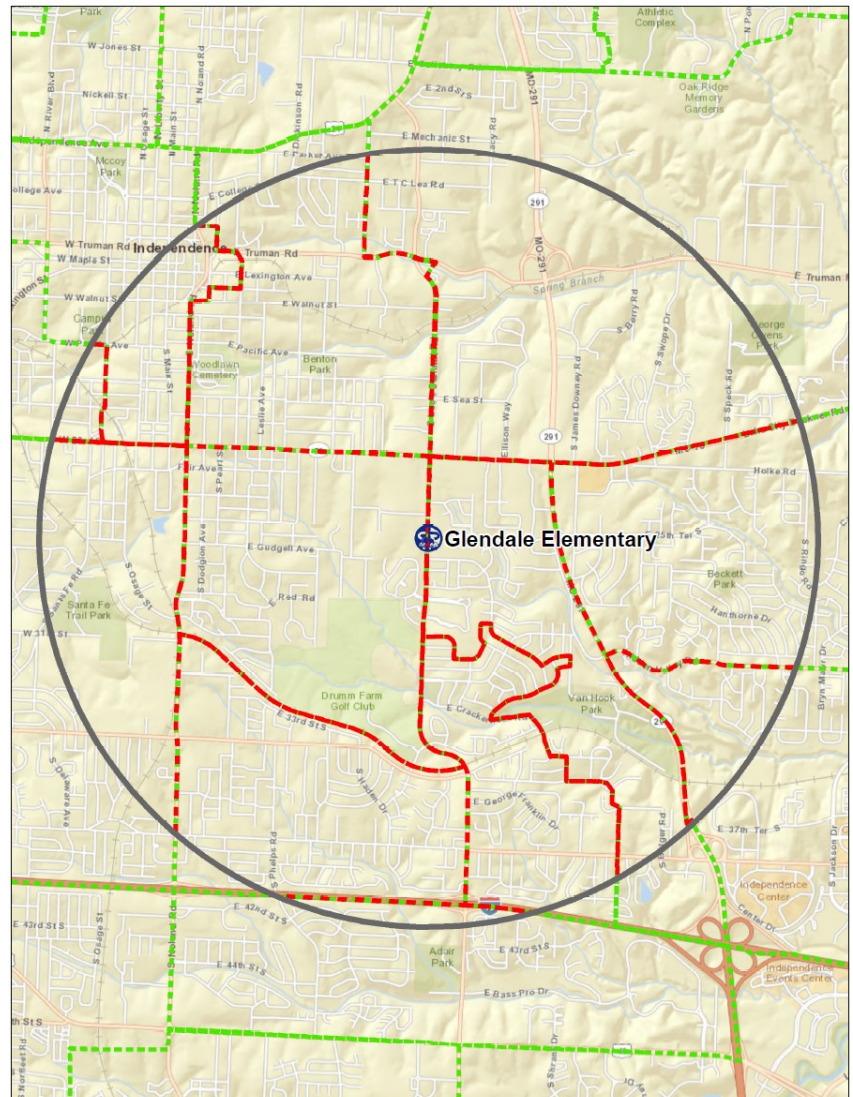
The Community Analysis Zone (CAZ) for the Glendale community was established using Glendale Elementary School as a reference point and includes the area within a two-mile radius of the school (the black circle in the map at right).

The CAZ overlaps, but is not identical to, the Glendale school boundaries. The CAZ allows for analysis of data about residents, neighborhoods and services that, while not necessarily located within the official school boundaries, nevertheless pertains directly to the community served by the Caring Communities site.

For the purpose of this book the boundaries of the Glendale CAZ and the “Glendale community” are the same, and the terms “CAZ” and “community” are used interchangeably.

Data for the site book was obtained from a number of resources including but not limited to the City of Independence, Mo.; U.S. Census Bureau; Jackson County, Mo.; Missouri Department of Elementary and Secondary Education; Missouri Department of Health and Senior Services; United Way of Greater Kansas City; Missouri Department of Social Services; University of Missouri-Kansas City Center for Economic Information; and University of Michigan National Poverty Center.

Community data was analyzed by census tract (red boundaries) within the CAZ. Census tracts are small, relatively permanent statistical subdivisions of a county delineated by local participants as part of the U.S. Census Bureau's Participant Statistical Areas Program. The U.S. Census Bureau delineated census tracts in situations where no local participant existed or where local or tribal governments declined to participate. Census tracts generally have between 1,500 and 8,000 people, with an optimum size of 4,000 people. (Source: U.S. Census Bureau.)



# Education

## Glendale Elementary

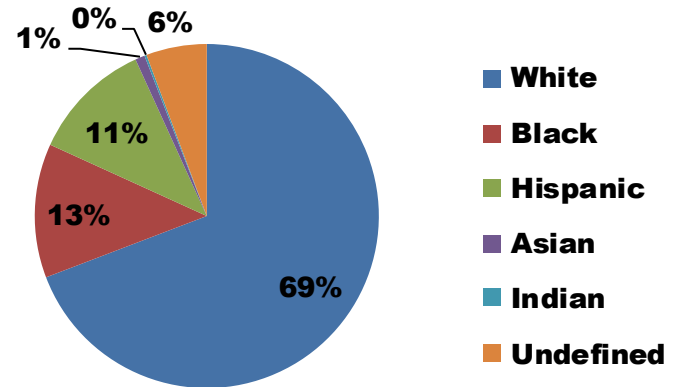
**Dr. Todd Siebert, Principal**

2611 Lee's Summit Rd., Independence, MO 64055

(816) 521-5510

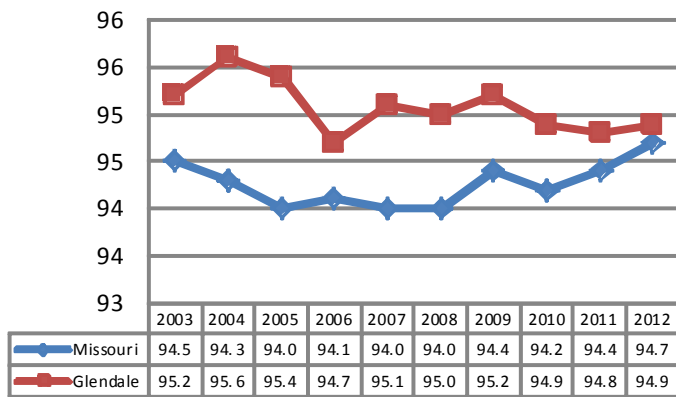
todd\_siebert@indep.k12.mo.us

## 2012 Student Demographics



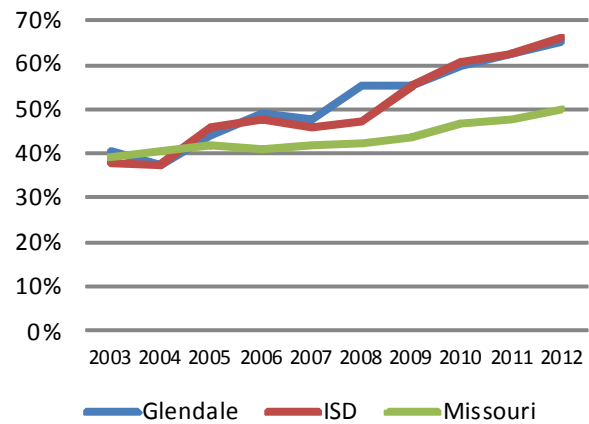
Source: Missouri Department of Elementary and Secondary Education

## 2012 Student Attendance Rate



Source: Missouri Department of Elementary and Secondary Education

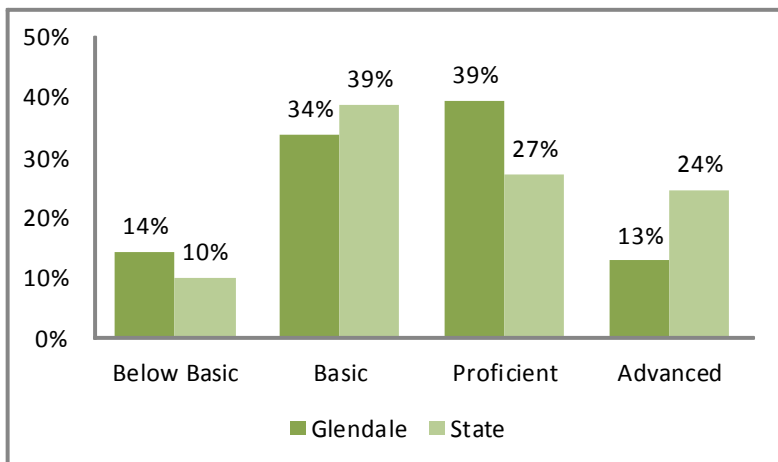
## Free/Reduced Lunch



Source: Missouri Department of Secondary and Elementary Education

## 2012 Missouri Assessment Program (MAP)

### 5th Grade Science

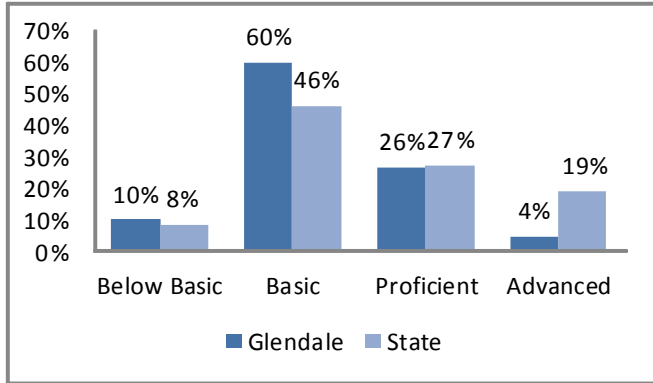


Source: Missouri Department of Elementary and Secondary Education

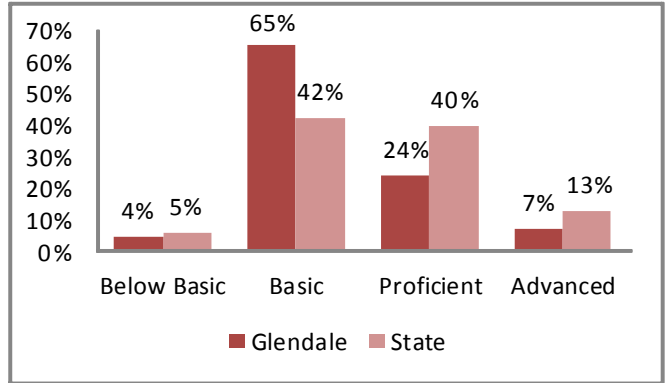
# Education

## 2012 Missouri Assessment Program (MAP), continued

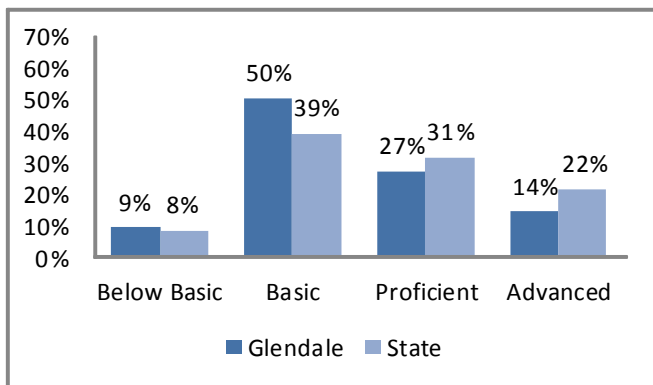
### 3rd Grade Communication Arts



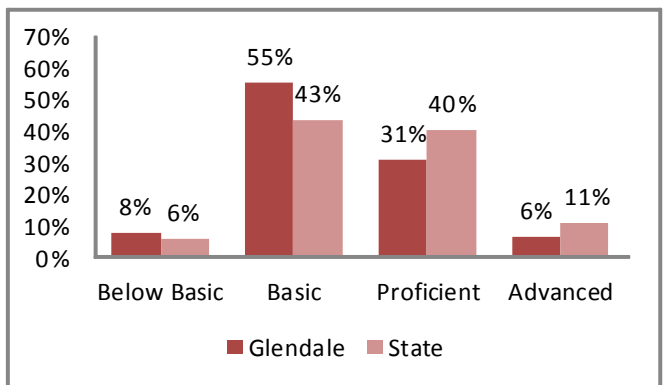
### 3rd Grade Mathematics



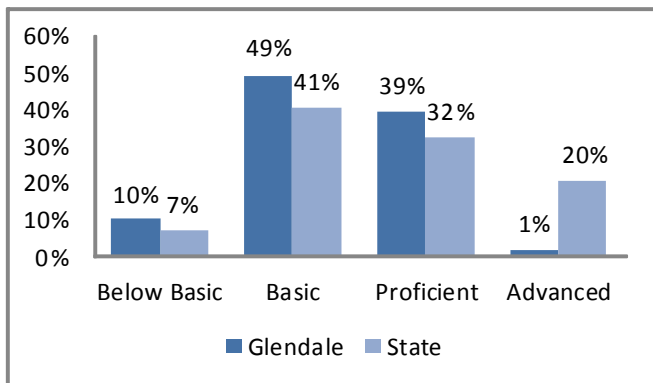
### 4th Grade Communication Arts



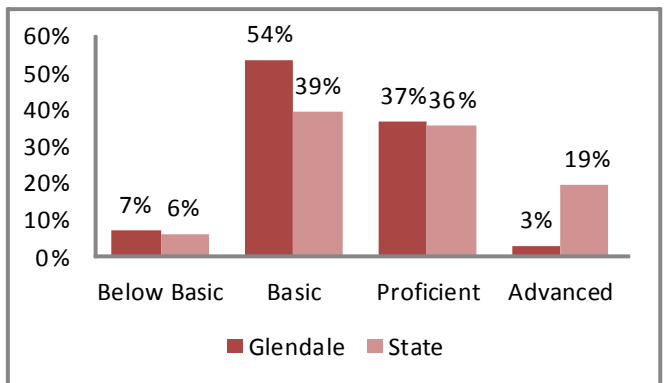
### 4th Grade Mathematics



### 5th Grade Communication Arts

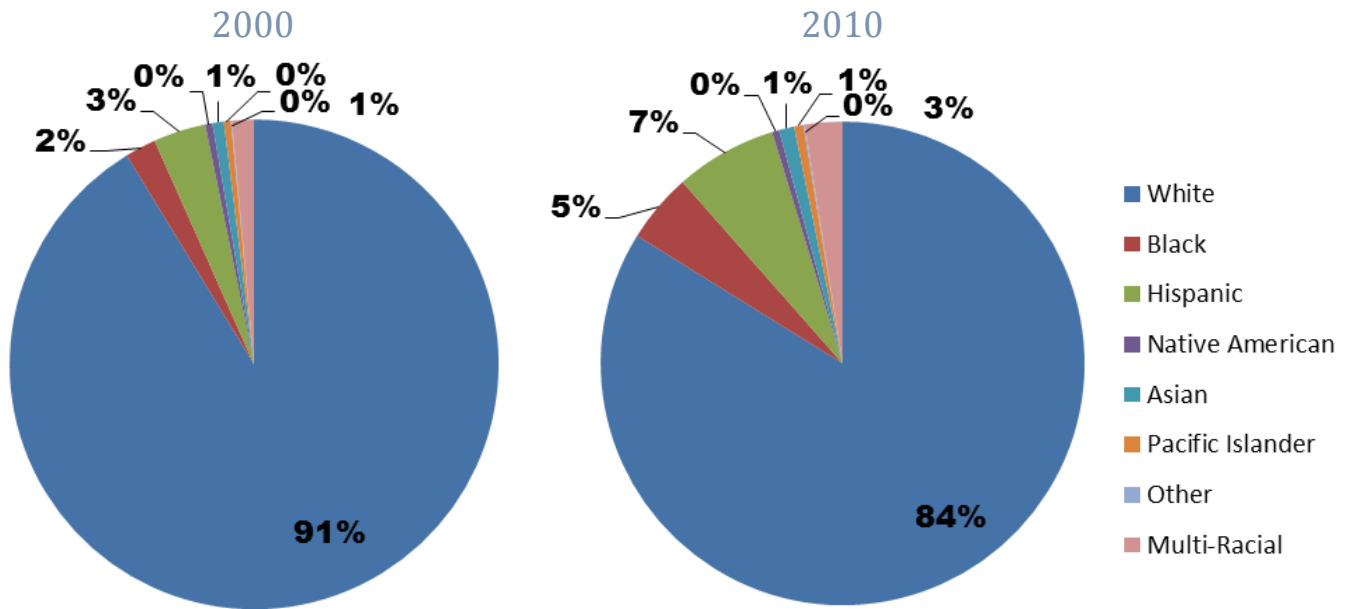


### 5th Grade Mathematics



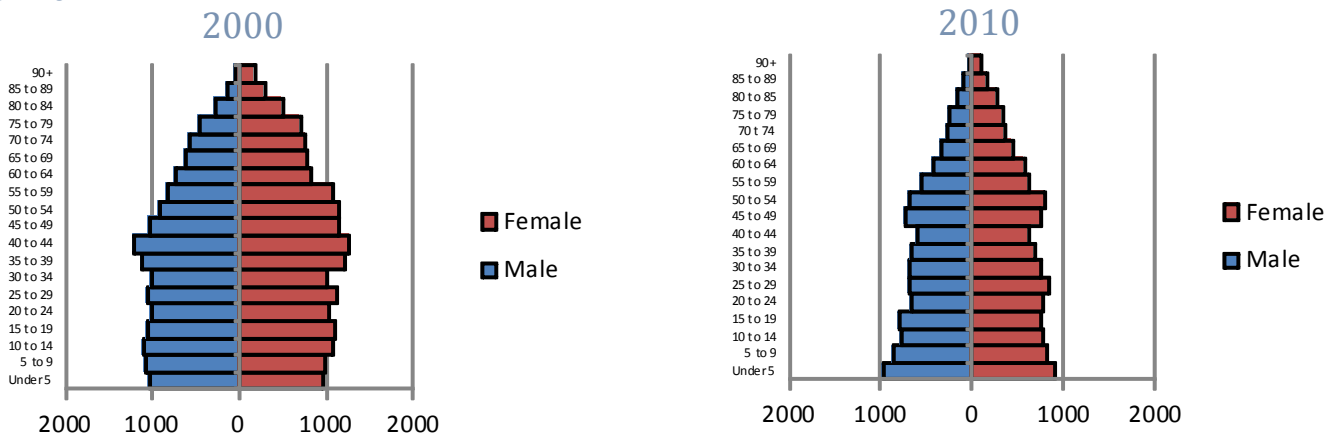
# Demographics

## Race



Source: U.S. Census Bureau

## Age by Sex



Source: U.S. Census Bureau

## Family Type with Related Children

	2000	2010	% Change
<b>Total Population</b>	<b>32,483</b>	<b>21,617</b>	<b>-33%</b>
<b>Total Families</b>	<b>8,921</b>	<b>5,649</b>	<b>-37%</b>
<b>Married Families</b>	<b>6,695</b>	<b>3,497</b>	<b>-48%</b>
With Children Under Age 18	2,643	1,538	-42%
<b>Single Father Families</b>	<b>505</b>	<b>526</b>	<b>4%</b>
With Children Under Age 18	324	343	6%
<b>Female Single Parent Families</b>	<b>1,720</b>	<b>1,626</b>	<b>-5%</b>
With Children Under Age 18	1,154	1,217	5%

Source: U.S. Census Bureau

# Economy

	Glendale	Jackson County
Median Income	\$48,609	\$46,252
Unemployment Rate	6.5%	8.8%

Source: U.S. Census

## Poverty

	Glendale	Jackson County
2000	7.2%	11.9%
2010	12.7%	15.7%

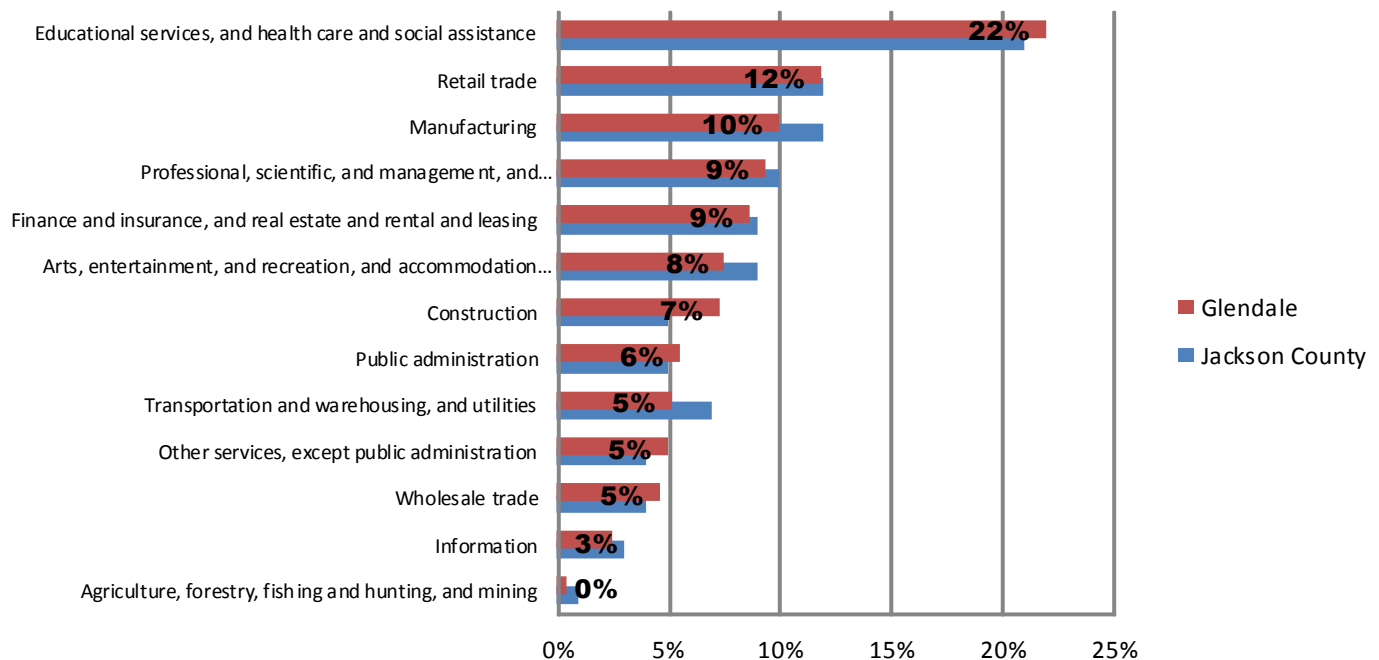
U.S. Census Bureau, 2010 ACS 5 Year Estimates

2010 Poverty Thresholds, Selected Family Types		
Single Individual	Under 65	\$ 11,344
	65 years and Older	\$ 10,458
Single Parent	One Child	\$ 15,030
	Two Children	\$ 17,568
	No Children	\$ 14,602
Two Adults	One Child	\$ 17,552
	Two Children	\$ 22,113
	Three Children	\$ 26,023

Note: The United States determines the official poverty rate using poverty thresholds that are issued each year by the Census Bureau. The thresholds represent the annual amount of cash income minimally required to support families of various sizes. A family is counted as poor if its pretax money income is below its poverty threshold. Money income does not include noncash benefits such as public housing, Medicaid, employer-provided health insurance and food stamps.

Source: National Poverty Center

## Employment by Industry

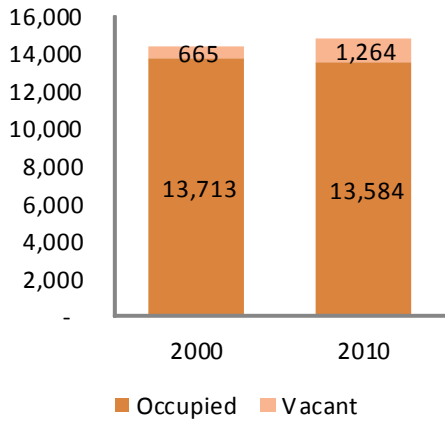


U.S. Census Bureau, 2010 ACS 5 Year Estimates



# Housing

## Vacant Houses



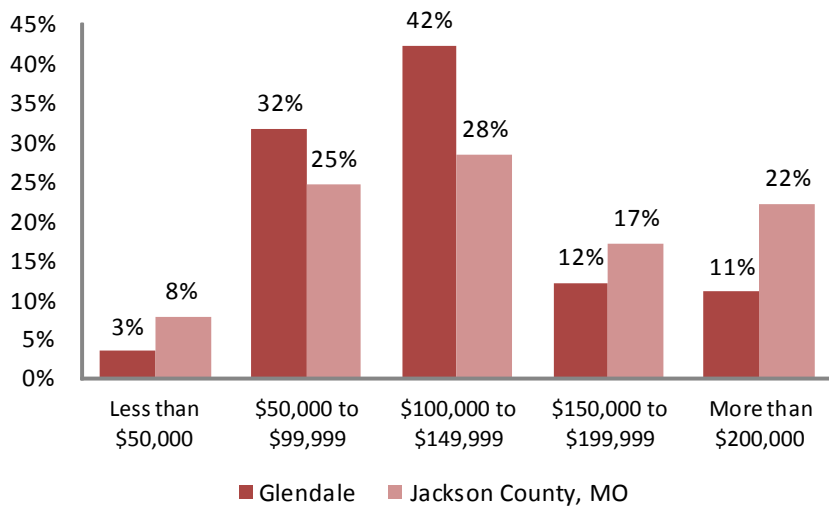
Source: U.S. Census, 2000, 2010

## Vacancy Rate

	2000	2010
Glendale	4.6%	8.5%
Jackson County	7.6%	12.0%

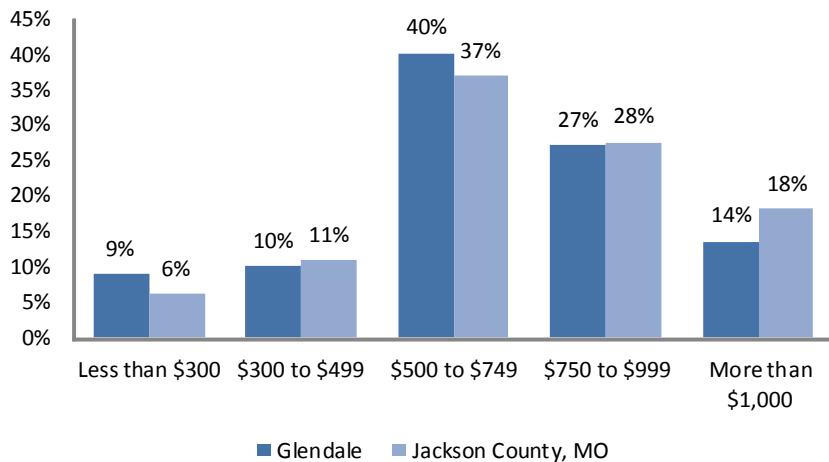
Source: U.S. Census, 2000, 2010

## Home Values



Source: U.S. Census, 2010 ACS 5 Year Estimates

## Gross Rent



Source: U.S. Census, 2010 ACS 5 Year Estimates

Housing Characteristics	2000 to 2010 Change
Housing Units	3%
Tenure	
Owner	-3%
Renter	3%
Units Moved into Previous Five Years	-30%
<b>Age of Housing Stock</b>	<b>2010 Percent</b>
Less than 5 Years	2%
Less than 10 Years	7%
Less than 20 Years	14%
Less than 30 Years	25%
Less than 40 Years	42%
More than 50 Years	58%

Source: U.S. Census, 2010 ACS 5 Year Estimates

# Community Resources

## Parks

				Acres
Beckett Park	2701 S Cherokee St	Independence	MO	7
Benton Park	707 S. Crane St.	Independence	MO	6
Carriage Hills Park	16841 E. 41st St.	Independence	MO	3
Curtis Park	700 E. Lexington Ave.	Independence	MO	3
George Owens Nature Park	1601 S. Speck Rd.	Independence	MO	85
Glendale Park	16010 E. Crackerneck Rd.	Independence	MO	4
Hiram Young Park	215 E. Lexington Ave.	Independence	MO	2
Santa Fe Park	2731 S. Santa Fe Rd.	Independence	MO	45
Sycamore Hills Park	15208 E. 39th St.	Independence	MO	4
Van Hook Park	3231 S. Shrank Ave.	Independence	MO	106
Woodlawn Park	410 Sea Ave.	Independence	MO	1

Source: City of Independence Dept. of Parks and Recreation

## Food Pantries

CENTRAL INDEPENDENCE BAPTIST FOOD PANTRY	112 W. 23rd Street	Independence	MO
COMMUNITY SERVICES LEAGUE - 39TH STREET	14500 E. 39th Street	Independence	MO
COMMUNITY SERVICES LEAGUE - MAIN OFFICE	404 N. Noland Road	Independence	MO
IMMANUEL BAPTIST CHURCH - FOOD PANTRY	112 W. 23rd St.	Independence	MO
SAINT MICHAEL'S EPISCOPAL CHURCH - INDEPENDENCE	4000 Lees Summit Road	Independence	MO
SALVATION ARMY - INDEPENDENCE, MO - FOOD PANTRY	14704 Truman Road	Independence	MO
UNITED SERVICES - JACKSON COUNTY EAST	3675 S. Noland Road, Suite 100	Independence	MO

Source: United Way of Greater Kansas City

## Homeless Shelters

SALVATION ARMY - CROSSROADS FAMILY EMERGENCY SHELTER	14704 E Truman Road	Independence	MO
--	---------------------	--------------	----

Source: United Way of Greater Kansas City

# Community Resources

## Churches

A Place Of Praise	304 E 23rd St S	Independence	MO
Berean Free Will Baptist Church	2104 James Downery Rd.	Independence	MO
Bethel Baptist Church	2406 S Highway 291	Independence	MO
Christ United Methodist Church	14506 E 39th St S	Independence	MO
Church Of Christ	15331 E 39th St S	Independence	MO
Church Of Christ	601 S Liberty St	Independence	MO
Church Of Christ-With Elijah	608 Lacy Rd	Independence	MO
Church of Chris - Zion Witness	15008 E. 35th St. S.	Independence	MO
Church of Jesus Christ of Lds	500 W. Pacific Ave.	Independence	MO
Community of Christ	800 S. Saville Ave.	Independence	MO
Community of Christ	16999 E 23rd St.	Independence	MO
Community of Christ	19201 E R D Mize Rd.	Independence	MO
Community of Christ	15006 E. 39th St.	Independence	MO
Community Of Christ	1137 S Pearl St	Independence	MO
Community Of Christ	1316 S Osage St	Independence	MO
Community Of Christ	411 N Lees Summit Rd	Independence	MO
Community Of Christ	500 E Gudgell St	Independence	MO
Community Of Christ	500 W Pacific Ave	Independence	MO
Coventry Estates	17133 E 39th St S	Independence	MO
East Indep Church Of Christ	2020 S Highway 291	Independence	MO
Fellowship Baptist Church	901 E 23rd St S	Independence	MO
First Assembly Of God	3711 Whitney Ct	Independence	MO
First Church Of God	220 E Elm St	Independence	MO
Glenview Baptist Church	3101 S Shrank Rd	Independence	MO
Hidden Valley Church Of Chrstn	17500 Hidden Valley Rd	Independence	MO
Immanuel Baptist Church	112 W 23rd St S	Independence	MO
Immanuel Baptist Church	1123 S Liberty St	Independence	MO
Independence Latin American Church	14500 E 39th St.	Independence	MO
In His Name Ministries	304 E. 23rd St.	Independence	MO
Jehovah's Witnesses	500 Lees Summit Rd.	Independence	MO
Kinsman Redeemer Church	3529 Crackerneck Rd	Independence	MO
Messiah Lutheran Church	613 S Main St	Independence	MO
New Covenant Ministries	532 S Main St	Independence	MO
New Harvest Church Of God	1501 S Lees Summit Rd	Independence	MO
New Horizon Ministries	2900 S 291 Hwy	Independence	MO

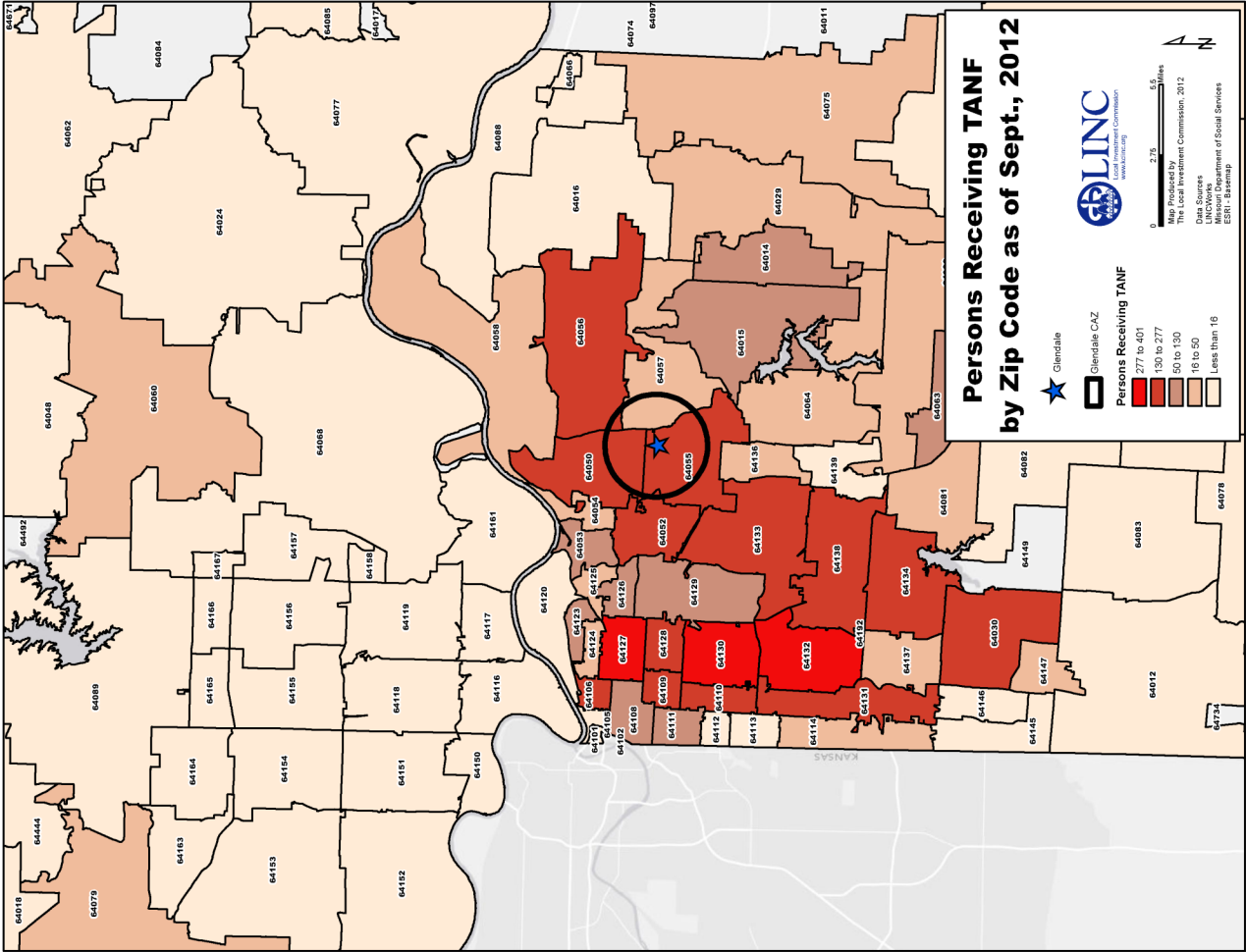
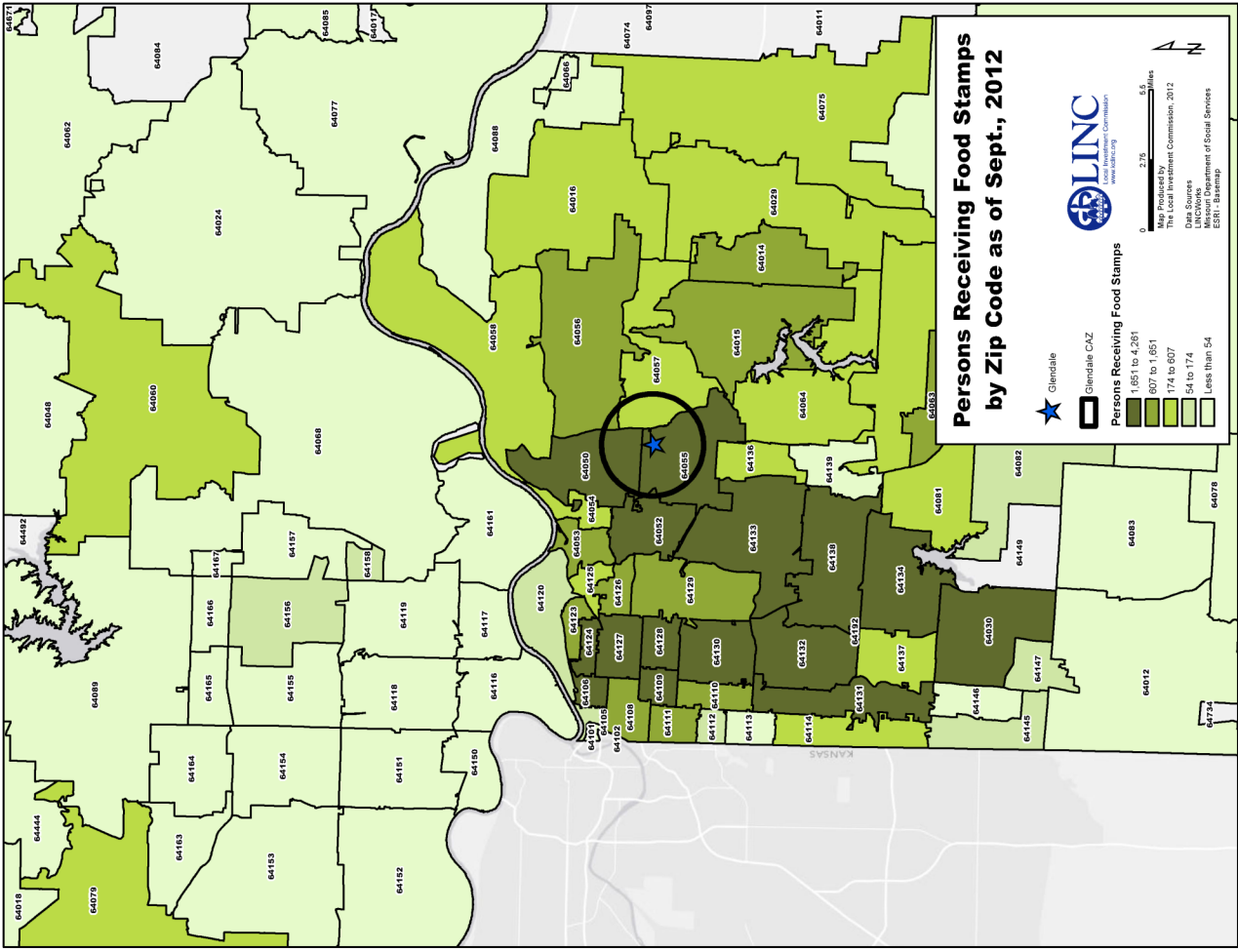
Source: [Yellowpages.com](http://Yellowpages.com)

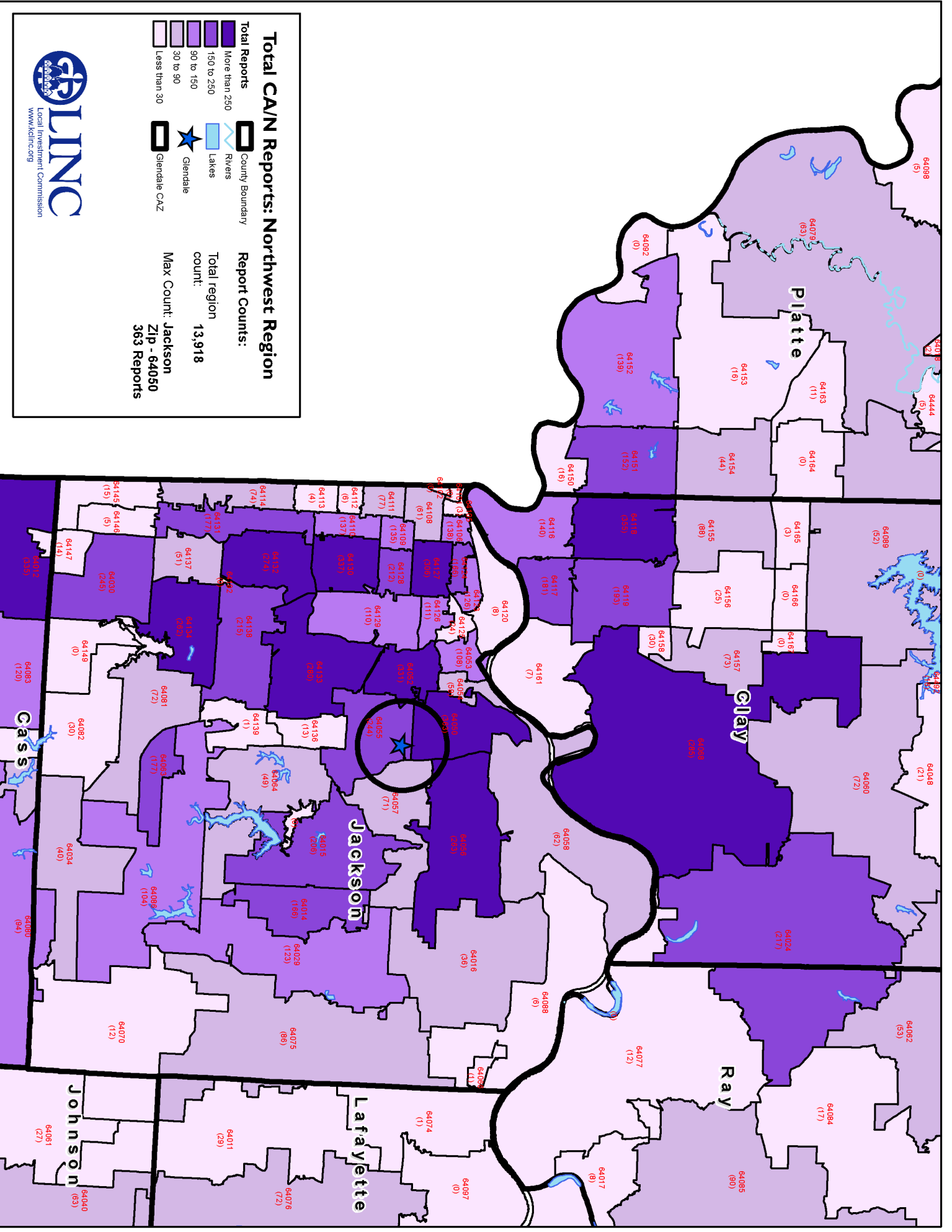
# Community Resources

## Churches—Continued

Pleasant Grove Primitive	18400 E R D Mize Rd	Independence	MO
Regeneration Church	1221 Baker Dr.	Independence	MO
Remnant Church Of Jesus Christ	2820 S State Route 291	Independence	MO
Restoration Church Of Jesus	919 S Delaware St	Independence	MO
Restoration Church-Lds	801 W 23rd St S	Independence	MO
Restored Church-Jesus Christ	2029 Belmont Blvd	Independence	MO
Salvation Army	14700 E Truman Rd	Independence	MO
Soul's Harbour Assembly Of God	17142 E 39th St S	Independence	MO
St Mark's Catholic Church	3736 S Lees Summit Rd	Independence	MO
St Matthew's United Methodist	2415 E R D Mize Rd	Independence	MO
St Michael's Episcopal Church	4000 S Lees Summit Rd	Independence	MO
St Paul AME Church	200 E Lexington Ave	Independence	MO
St Paul's Lutheran LCMS	17200 E 39th St S	Independence	MO
Sycamore Hills Baptist Church	15200 E 39th St S	Independence	MO
Unity Church Of Independence	14304 E 39th St S	Independence	MO
Word of Truth Ministries	1525 S. Noland Rd.	Independence	MO
World Church Of Jesus Christ	515 S Liberty St	Independence	MO
Zion Witness Restoration	15008 E 35th St S	Independence	MO

Source: Yellowpages.com





**Total CA/N Reports: Northwest Region**

**Total Reports**

- More than 250
- 150 to 250
- 90 to 150
- 30 to 90
- Less than 30

**County Boundary**

**Rivers**

**Lakes**

**Glendale**

**Glendale CAZ**

**Report Counts:**

Total region count: **13,918**

Max Count: **Jackson zip - 64050**  
**363 Reports**



www.kclinc.org

# Data Resources

City of Independence, Mo.

Jackson County, Mo.

Independence, Mo. Department of Parks and Recreation

Kansas City Free Health Clinic

Mid-America Regional Council

Missouri Department of Elementary and Secondary Education

Missouri Department of Social Services

Missouri Department of Health and Human Services

Independence Public School District

United States Census Bureau

United States Department of Housing and Urban Development

United States Department of Labor

United Way of Greater Kansas City

University of Missouri-Kansas City Center for Economic Information

University of Michigan National Poverty Center

**Site Book developed By:  
Local Investment Commission (LINC)  
2013**

**All maps, photographs, and tables were developed and/or are property of LINC, unless otherwise noted,  
and must be cited for external use.**

**For more information on LINC, please visit:  
[www.kclinc.org](http://www.kclinc.org)**