

William Chrisman Caring Communities

Data Book *May 2013*

A review and analysis of the community surrounding the Caring Communities site located at William Chrisman High School in Independence, Mo.



Introduction

About Caring Communities

Caring Communities was developed by the Local Investment Commission (LINC) to fulfill the role once played by the courthouse square: a place where the community gathers together, shares ideas, and holds neighborhood events. The growth of Caring Communities reflects increasing national interest in creating “community schools.”

The LINC Caring Communities effort, which began in 1992, has grown to 80 sites in seven school districts in Kansas City and Jackson County, MO. LINC’s school district partners include Kansas City, Independence, Fort Osage, North Kansas City, Hickman Mills, Grandview and Center. Other partners include charter schools, local government, state agencies, and community organizations.

What is a Community School?

A community school is both a place and a set of partnerships between the school and other community stakeholders which leads to improved student learning, stronger families and healthier communities. Community schools are open to everyone—all day, including evenings and weekends. Community-based organizations or public institutions often work as lead agencies in community schools, helping to mobilize community assets and support students success.

Coalition for Community Schools
www.communityschools.org

About This Book

The William Chrisman Caring Communities Data Book is intended to provide useful information for decision-makers of the William Chrisman community — parents, neighbors, site council members, staff and the general public. We hope the facts, figures and resources contained in this book will help these decision-makers to better understand their neighborhoods and identify needs and opportunities for better coordination of services. We hope this book will help build on the success of Caring Communities and help it thrive in the future.

To request additional copies of this book, or to suggest improvements for future editions of this book, contact the William Chrisman Caring Communities Site Coordinator. The book is also available to download for free at www.kclinc.org/chrisman



William Chrisman Caring Communities **Established 1998**

Rudy Summerville, Site Coordinator
 1223 N. Noland Rd., Independence, MO 64050
 (816) 521-5355
rsummerville@kclinc.org

Community Analysis Zone (CAZ)

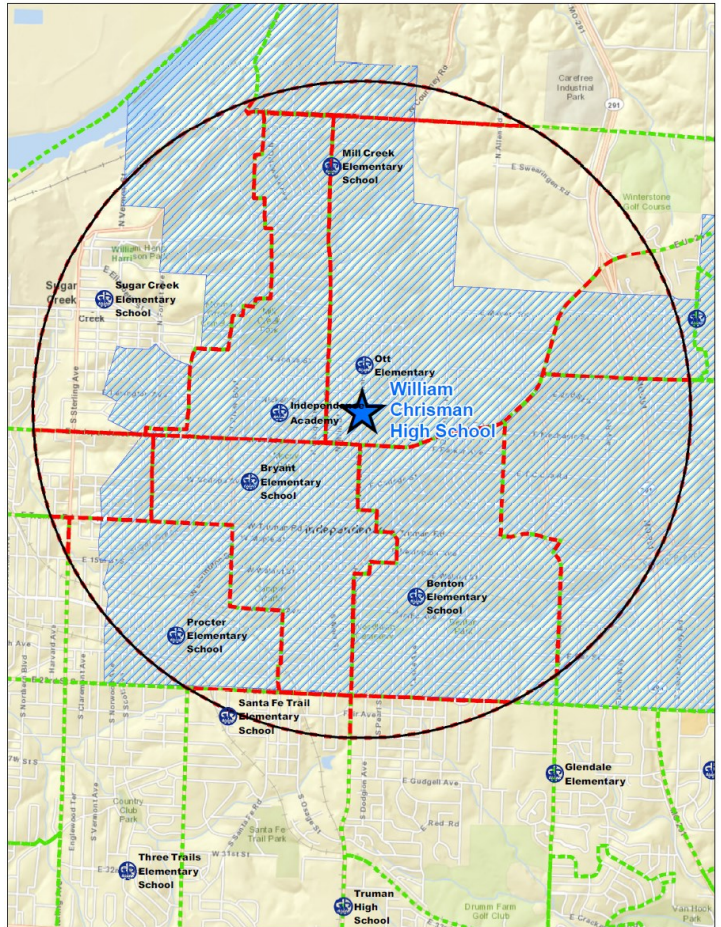
The Community Analysis Zone (CAZ) for the Chrisman community was established using Chrisman High School as a reference point and includes the area within a two-mile radius of the school (the black circle in the map at right).

The CAZ delimits an area that overlaps, but is not identical to, the high school boundaries (the blue shaded area in the map). The CAZ allows for analysis of data about residents, neighborhoods and services that, while not necessarily located within the official school boundaries, nevertheless pertains directly to the community served by the Caring Communities site.

For the purpose of this book the boundaries of the Chrisman CAZ and the “Chrisman community” are the same, and the terms “CAZ” and “community” are used interchangeably.

Data for the site book was obtained from a number of resources including but not limited to the City of Independence, Mo.; U.S. Census Bureau; Jackson County, Mo.; Missouri Department of Elementary and Secondary Education; Missouri Department of Health and Senior Services; United Way of Greater Kansas City; Missouri Department of Social Services; University of Missouri-Kansas City Center for Economic Information; and University of Michigan National Poverty Center.

Community data was analyzed by census tract within the CAZ. Census tracts (dotted lines in the map) are small, relatively permanent statistical subdivisions of a county delineated by local participants as part of the U.S. Census Bureau's Participant Statistical Areas Program. The U.S. Census Bureau delineated census tracts in situations where no local participant existed or where local or tribal governments declined to participate. Census tracts generally have between 1,500 and 8,000 people, with an optimum size of 4,000 people. (Source: U.S. Census Bureau).



Education

William Chrisman High School

Total 2012 Enrollment: 1,483

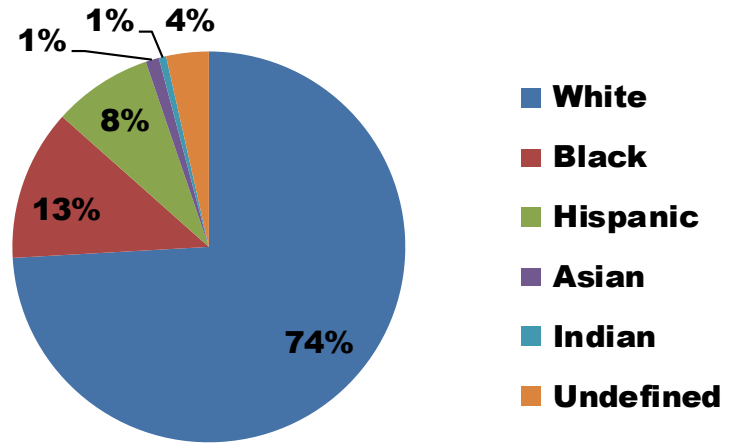
Mr. Mike Becker, Principal

1223 N. Noland Rd. , Independence, MO 64050

(816) 521-5355

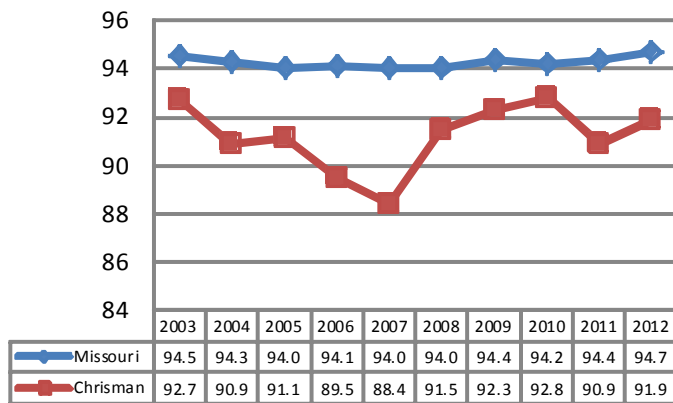
mike_becker@idschools.org

2012 Student Demographics



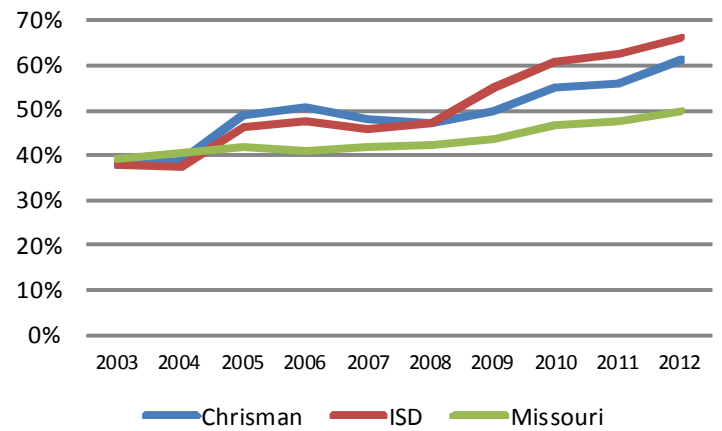
Source: Missouri Department of Elementary and Secondary Education

2012 Student Attendance Rate



Source: Missouri Department of Elementary and Secondary Education

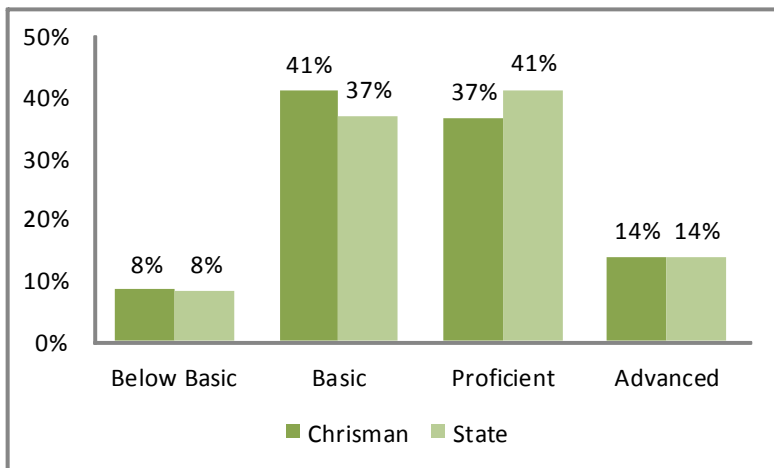
Free/Reduced Lunch



Source: Missouri Department of Secondary and Elementary Education

2012 End of Course (EOC)

Biology 1

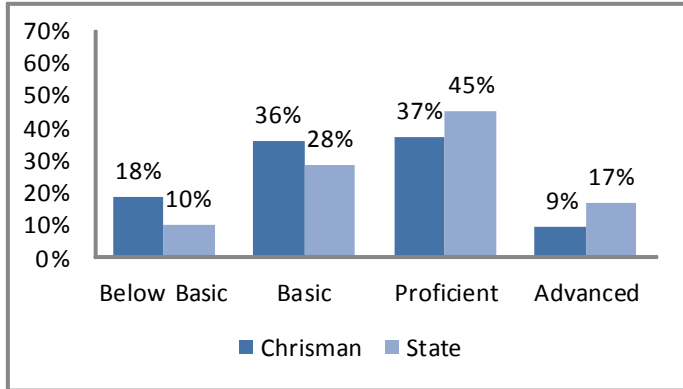


Source: Missouri Department of Elementary and Secondary Education

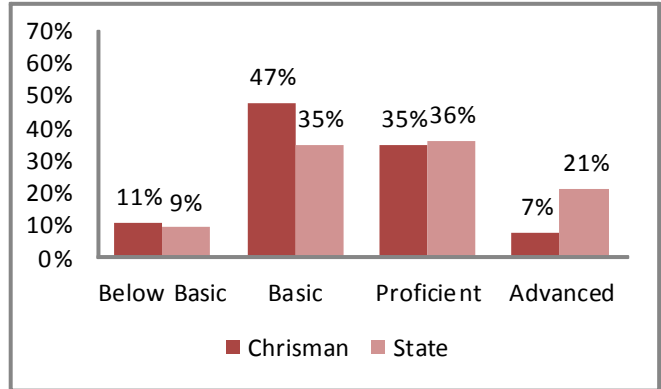
Education

2012 End of Course, continued

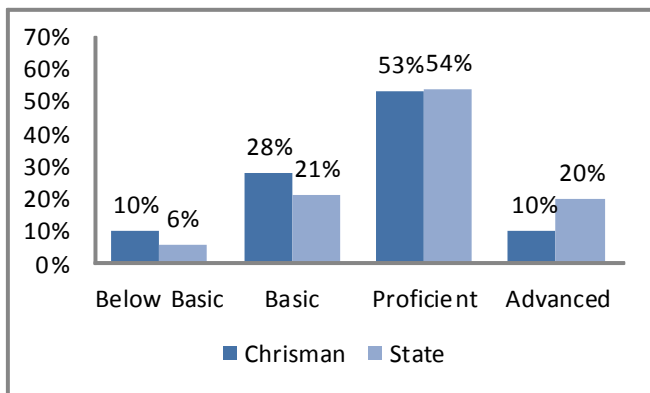
English 1



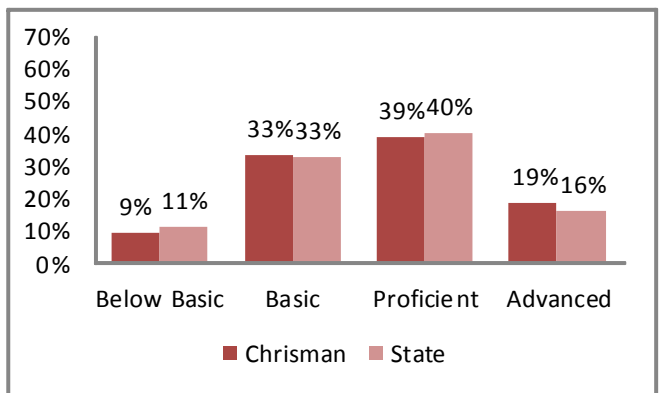
Algebra 1



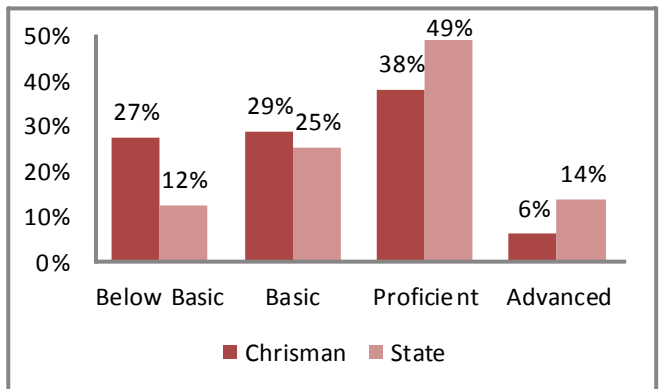
English 2



Algebra 2



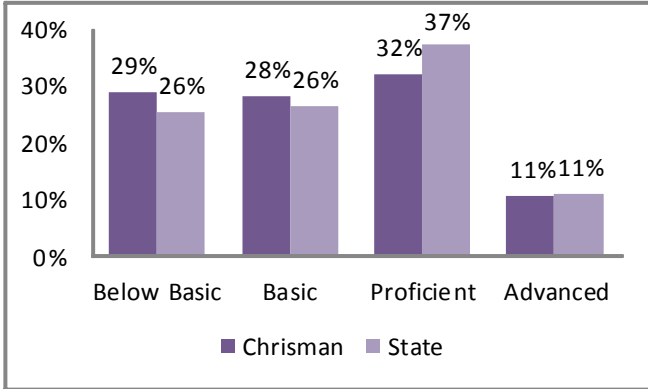
Geometry



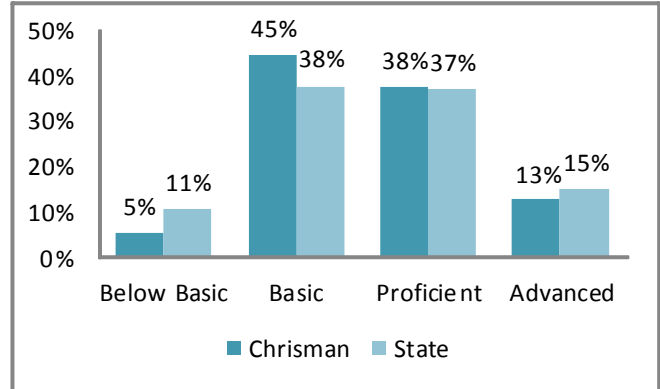
Education

2012 End of Course, continued

American History

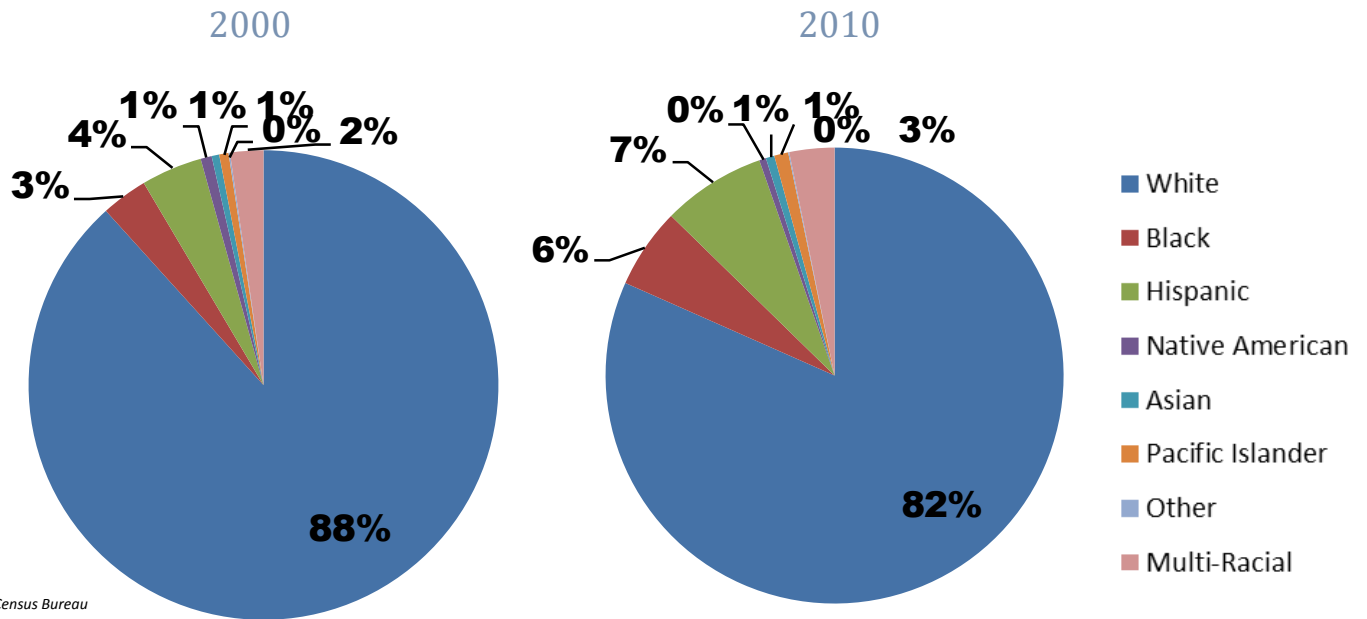


Government



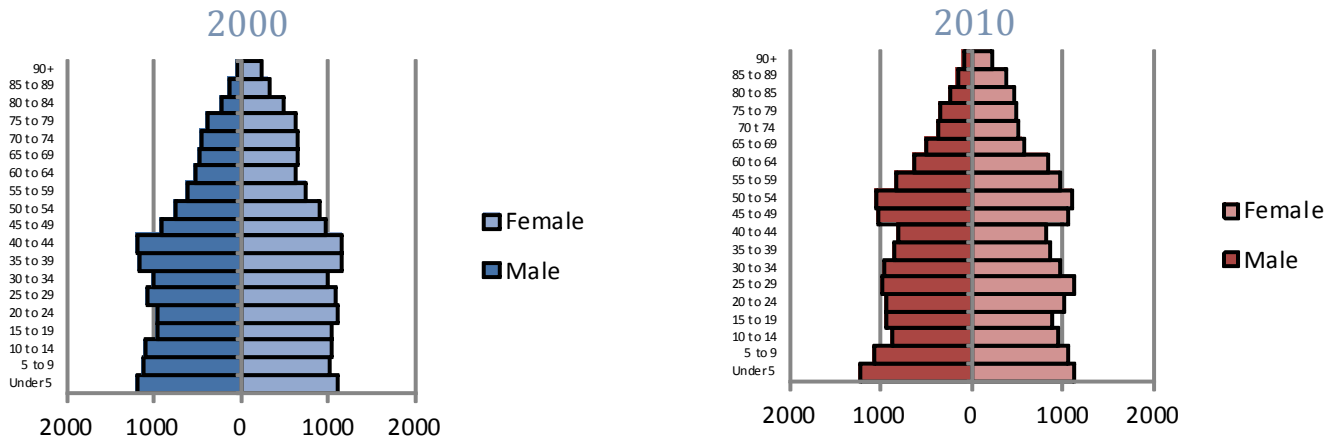
Community Demographics

Race



Source: U.S. Census Bureau

Age by Sex



Source: U.S. Census Bureau

Family Type with Related Children

	2000	2010	% Change
Total Population	30,269	29,276	-3%
Total Families	7,772	7,201	-8%
Married Families	5,148	4,288	-20%
With Children Under Age 18	2,272	1,743	-30%
Single Father Families	606	719	16%
With Children Under Age 18	408	447	9%
Female Single Parent Families	2,018	2,194	8%
With Children Under Age 18	1,458	1,558	6%

Source: U.S. Census Bureau

Economy

	Chrisman	Jackson County
Median Income	\$39,108	\$46,252
Unemployment Rate	10.8%	8.8%

Source: U.S. Census

Poverty

	Chrisman	Jackson County
2000	13.6%	11.9%
2010	21.7%	15.7%

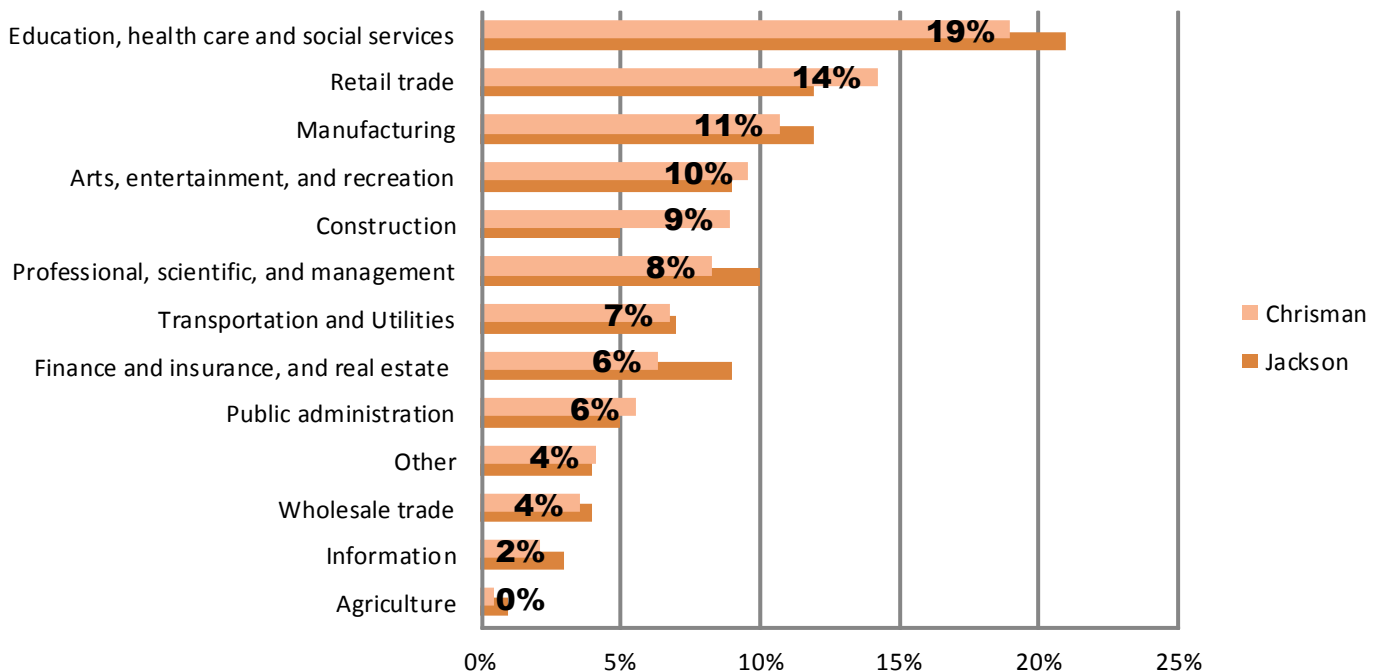
U.S. Census Bureau, 2010 ACS 5 Year Estimates

2010 Poverty Thresholds, Selected Family Types		
Single Individual	Under 65	\$ 11,344
	65 years and Older	\$ 10,458
Single Parent	One Child	\$ 15,030
	Two Children	\$ 17,568
	No Children	\$ 14,602
Two Adults	One Child	\$ 17,552
	Two Children	\$ 22,113
	Three Children	\$ 26,023

Note: The United States determines the official poverty rate using poverty thresholds that are issued each year by the Census Bureau. The thresholds represent the annual amount of cash income minimally required to support families of various sizes. A family is counted as poor if its pretax money income is below its poverty threshold. Money income does not include noncash benefits such as public housing, Medicaid, employer-provided health insurance and food stamps.

Source: National Poverty Center

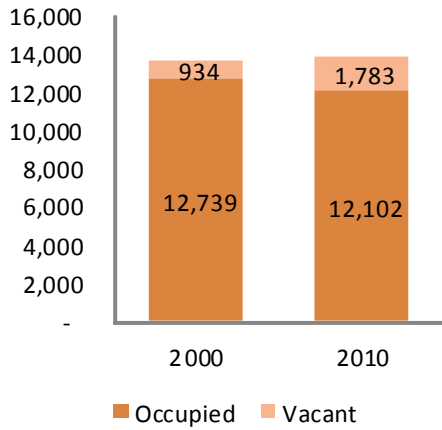
Employment by Industry



U.S. Census Bureau, 2010 ACS 5 Year Estimates

Housing

Vacant Houses



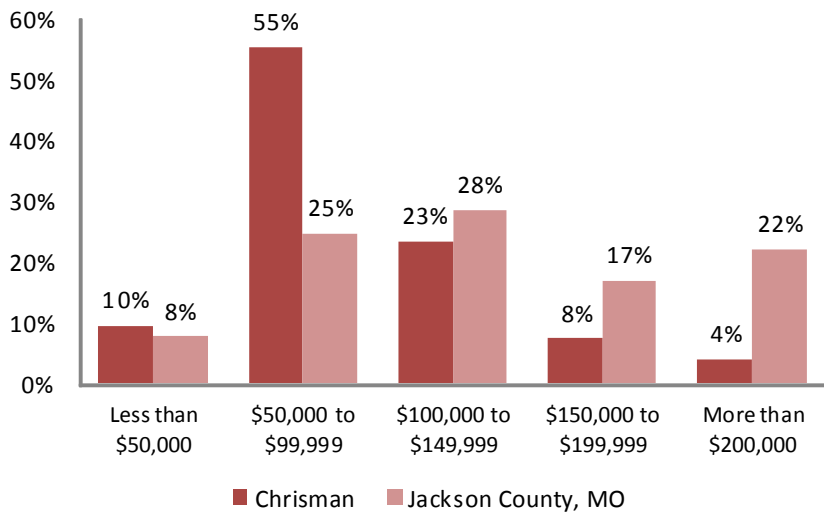
Source: U.S. Census, 2000, 2010

Vacancy Rate

	2000	2010
Chrisman	6.8%	12.8%
Jackson County	7.6%	12.0%

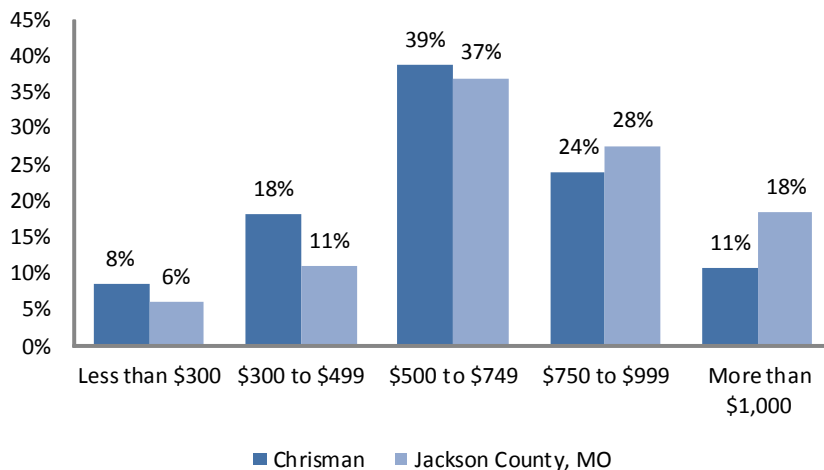
Source: U.S. Census, 2000, 2010

Home Values



Source: U.S. Census, 2010 ACS 5 Year Estimates

Gross Rent



Source: U.S. Census, 2010 ACS 5 Year Estimates

Housing Characteristics	2000 to 2010 Change
Housing Units	1%
Tenure	
Owner	-7%
Renter	-3%
Units Moved into Previous Five Years	-42%
Age of Housing Stock	2010 Percent
Less than 5 Years	2%
Less than 10 Years	6%
Less than 20 Years	9%
Less than 30 Years	14%
Less than 40 Years	27%
More than 50 Years	73%

Source: U.S. Census, 2010 ACS 5 Year Estimates

Community Resources

Parks

				Acres
Benton Park	707 S. Crane St.	Independence	MO	6
Brady Park	900 N. Delaware Ave.	Independence	MO	3
Bundschu Park	11400 E. 9th St. S.	Independence	MO	19
Choplin Hood Park	15919 E. Cogan Lane	Independence	MO	12
Crysler Stadium	2301 S. Chrysler Ave.	Independence	MO	15
Curtis Park	700 E. Lexington Ave.	Independence	MO	3
Dickinson Park	1700 Dickinson Rd.	Independence	MO	42
Hink Park	10900 E. 8th St.	Independence	MO	
Hiram Young Park	215 E. Lexington Ave.	Independence	MO	2
McCoy Park	800 N. Bess Truman Pkwy	Independence	MO	17
Mill Creek Park	1717 N. River Blvd.	Independence	MO	45
Polly's Pop Park	204 N. River Blvd	Independence	MO	2
Woodlawn Park	410 Sea Ave.	Independence	MO	1

Source: Independence, MO Dept. of Parks and Recreation

Food Pantries

CENTER BRANCH	709 W Maple Ave	Independence	MO	64050
CENTRAL INDEPENDENCE BAPTIST FOOD PANTRY	112 W. 23rd Street	Independence	MO	64055
CITIZEN'S CIVIC RELIEF COMMISSION - FOOD PANTRY	604 N. Sterling	Sugar Creek	MO	64054
COMMUNITY SERVICES LEAGUE - MAIN OFFICE	404 N. Noland Road	Independence	MO	64050
IMMANUEL BAPTIST CHURCH - FOOD PANTRY	112 W. 23rd St.	Independence	MO	64055
RESTORATION CHURCH OF JESUS	919 S Delaware St	Independence	MO	64050
SAINT MARY'S - OUTREACH	600 N. Liberty	Independence	MO	64050
SALVATION ARMY - INDEPENDENCE, MO - FOOD PANTRY	14704 Truman Road	Independence	MO	64050

Source: United Way of Greater Kansas City

Soup Kitchen

LUNCH PARTNERS	709 W. Maple	Independence	MO	64050
----------------	--------------	--------------	----	-------

Source: United Way of Greater Kansas City

Homeless Shelters

SALVATION ARMY - INDEPENDENCE, MO - FOOD PANTRY	14704 Truman Road	Independence	MO	64050
---	-------------------	--------------	----	-------

Source: United Way of Greater Kansas City

Health Centers

Independence Health Department	515 S Liberty	Independence	MO	64050
Independence Regional Health Center	1509 W Truman Rd	Independence	MO	64050
Jackson County Health Department	313 S Liberty	Independence	MO	64050
Samuel U. Rodgers Independence Dental Clinic	620 W 23rd St	Independence	MO	64055
Swope Health Services - Independence	1638 US Highway 24	Independence	MO	64050

Source: United Way of Greater Kansas City

Community Resources

Churches

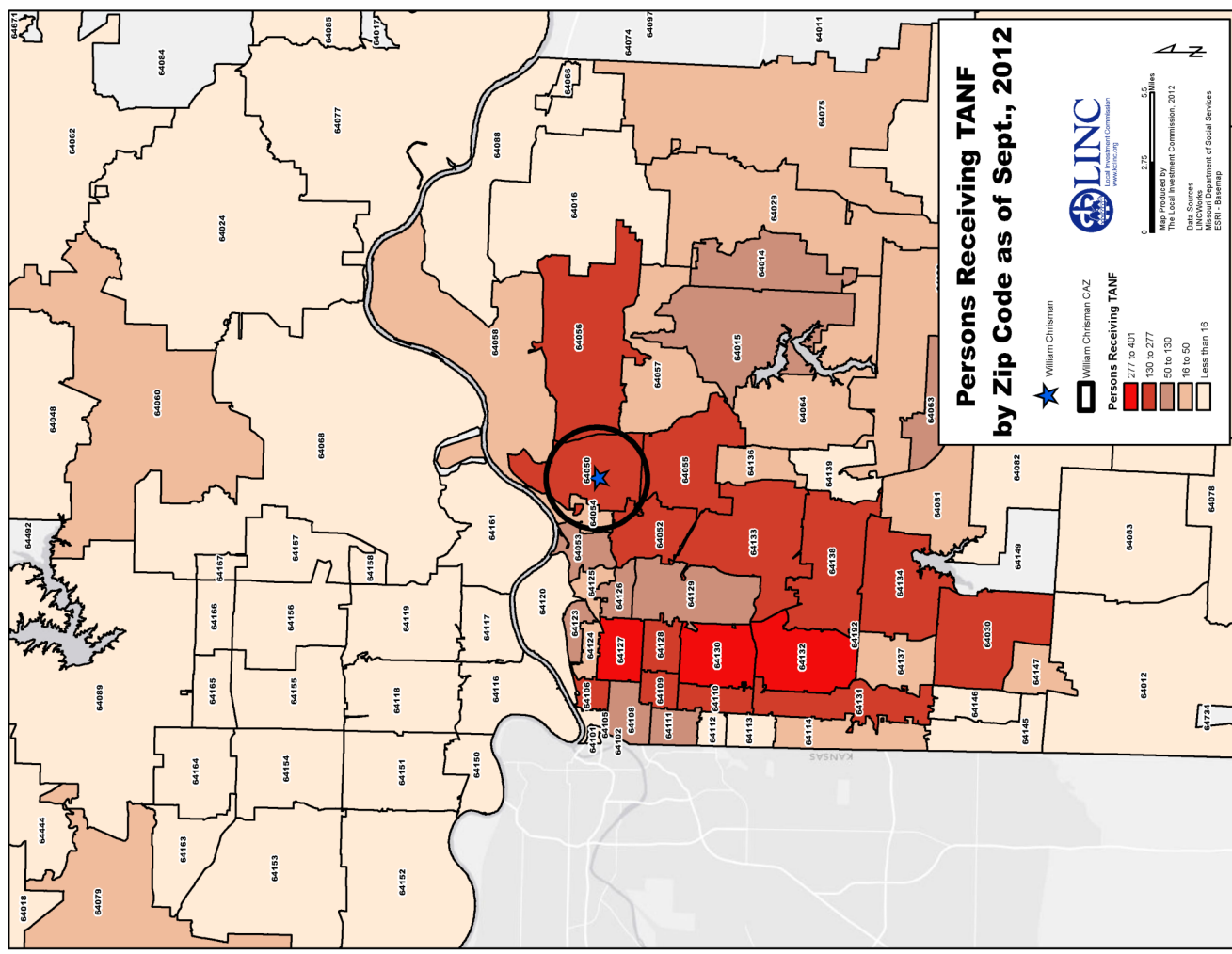
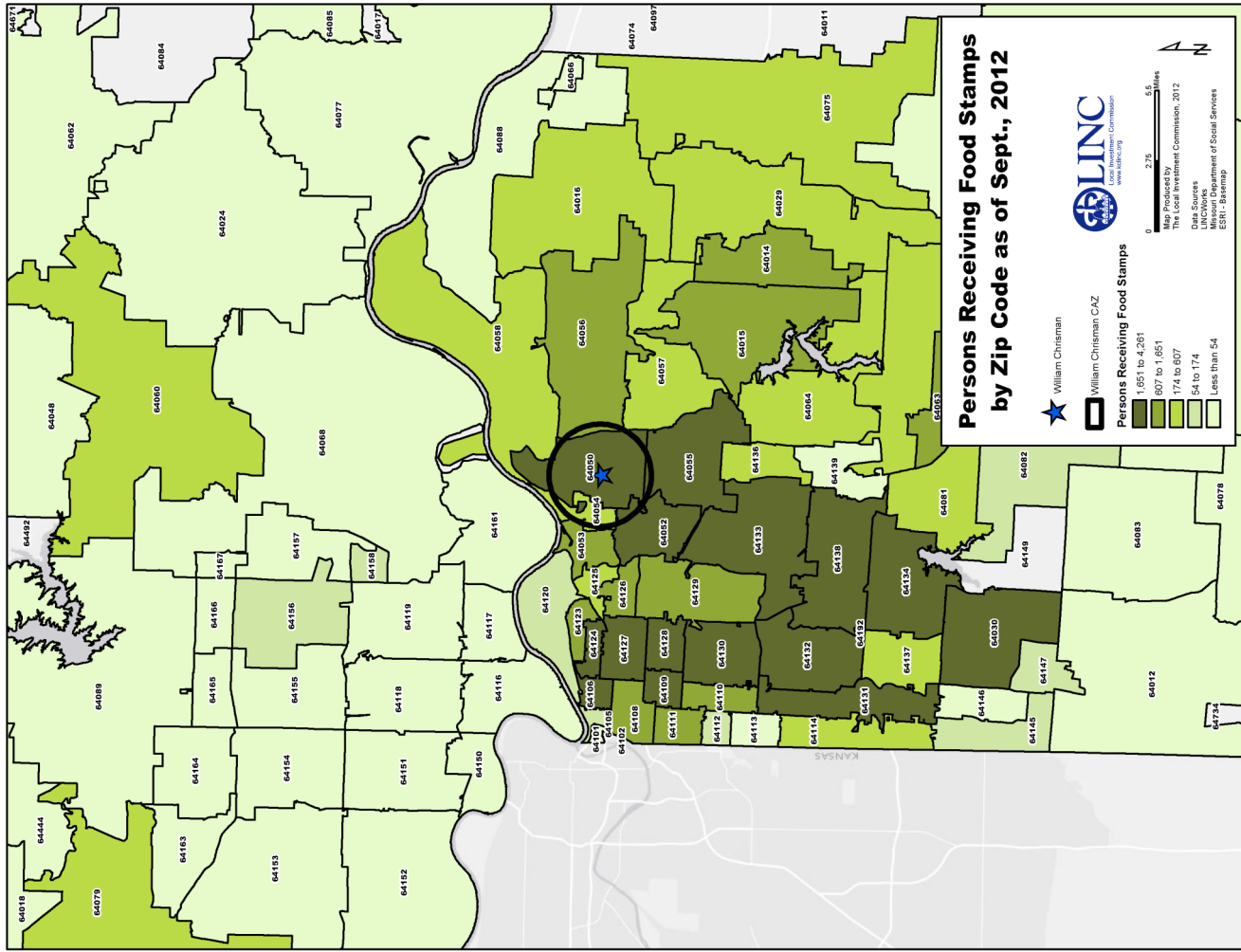
A Place Of Praise	304 E 23rd St S	Independence	MO	64055
Calvary Baptist Church	1915 N Liberty St	Independence	MO	64050
Carlisle Baptist Church	812 S Sterling Ave	Independence	MO	64054
Center Branch	709 W Maple Ave	Independence	MO	64050
Central Assembly Of God	1009 W 23rd St S	Independence	MO	64055
Church Of Christ	601 S Liberty St	Independence	MO	64050
Church Of Christ-Temple Lot	200 S River Blvd	Independence	MO	64051
Church Of Christ-The Elijah	221 W Lexington Ave	Independence	MO	64051
Church Of Christ-With Elijah	608 Lacy Rd	Independence	MO	64050
Church of Jesus Christ of Lds	705 W. Walnut St.	Independence	MO	64050
Church of Jesus Christ of Lds	500 W. Pacific Ave.	Independence	MO	64050
Church of Jesus Christ of Lds	709 W Maple	Independence	MO	64050
Church of Jesus Christ of Lds	700 W. Lexington Ave.	Independence	MO	64050
Church Of Jesus Christ	108 S Pleasant St	Independence	MO	64050
Church Of Jesus Christ Of Lds	937 W Walnut St	Independence	MO	64050
Church Of Jesus Christ Restor	1527 E Us Highway 24	Independence	MO	64050
Church Of Jesus CHRIST-Lds	517 W Walnut St	Independence	MO	64050
Community of Christ	600 N. Crysler Ave.	Independence	MO	64050
Community of Christ	1027 W. College St.	Independence	MO	64050
Community of Christ	126 S. Forest Ave.	Independence	MO	64050
Community of Christ	904 N River Blvd.	Independence	MO	64050
Community of Christ	1818 N. River Blvd.	Independence	MO	64050
Community of Christ	800 S. Saville Ave.	Independence	MO	64050
Community Of Christ	1001 W Walnut St	Independence	MO	64051
Community Of Christ	1012 W Lexington Ave	Independence	MO	64050
Community Of Christ	1021 W College St	Independence	MO	64050
Community Of Christ	1137 S Pearl St	Independence	MO	64050
Community Of Christ	1316 S Osage St	Independence	MO	64055
Community Of Christ	220 W Moore St	Independence	MO	64050
Community Of Christ	411 N Lees Summit Rd	Independence	MO	64050
Community Of Christ	416 N Liberty St	Independence	MO	64050
Community Of Christ	500 W Pacific Ave	Independence	MO	64050
Conference Of Restoration	500 N Union St	Independence	MO	64050
Daystar Outreach Ministries	2502 N Liberty St	Independence	MO	64050
Fellowship Baptist Church	901 E 23rd St S	Independence	MO	64055
First Baptist Church	500 W Truman Rd	Independence	MO	64050
First Chr Of Christ Scientist	501 Lacy Rd	Independence	MO	64050
First Christian Church	125 S Pleasant St	Independence	MO	64050

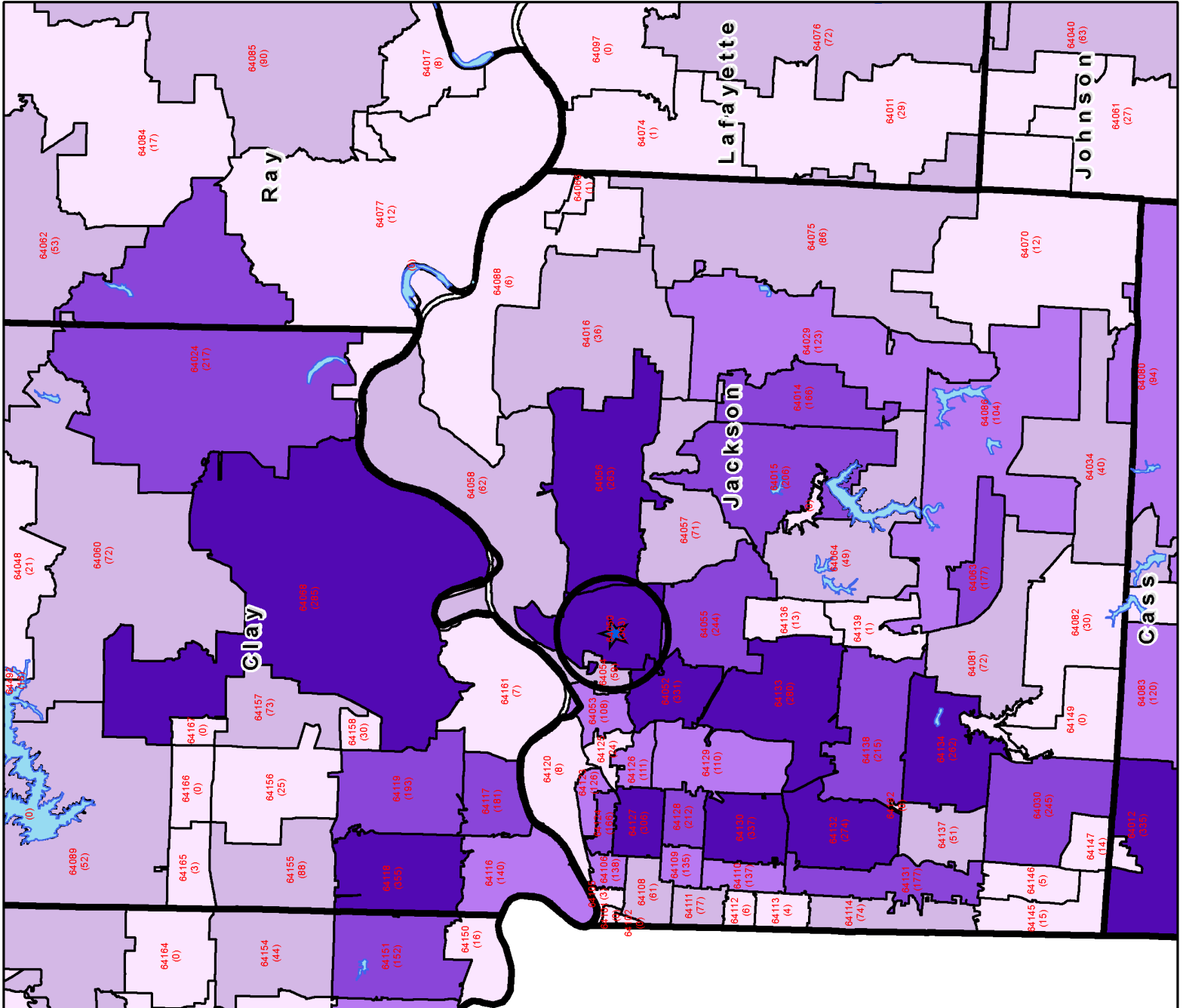
Source: Yellowpages

Community Resources

Churches (continued)

First Church Of God	220 E Elm St	Independence	MO	64050
First Presbyterian Church	100 N Pleasant St	Independence	MO	64050
First United Methodist Church	400 W Maple Ave	Independence	MO	64050
Immanuel Baptist Church	112 W 23rd St S	Independence	MO	64055
Immanuel Baptist Church	1123 S Liberty St	Independence	MO	64050
In His Name Ministries	304 E. 23rd St.	Independence	MO	64055
Jehovah's Witnesses	500 Lees Summit Rd.	Independence	MO	64050
Messiah Lutheran Church	613 S Main St	Independence	MO	64050
Mt Wash Church Of God	2320 N Liberty St	Independence	MO	64050
New Covenant Ministries	532 S Main St	Independence	MO	64050
New Harvest Church Of God	1501 S Lees Summit Rd	Independence	MO	64050
Outreach Restoration Branch	723 S Crysler Ave	Independence	MO	64052
Palestine Missionary Baptist	227 E. College St.	Independence	MO	64050
Palestine Missionary Baptist	138 E Farmer St	Independence	MO	64050
Regeneration Church	1221 Baker Dr.	Independence	MO	64050
Remnant Church-JSUS Crst-Lds	700 W Lexington Ave	Independence	MO	64050
Reorg Ch Of Jesus Christ Lds	1308 N River Blvd	Independence	MO	64050
Reorg Ch Of Jesus Christ Lds	221 W Lexington Ave	Independence	MO	64050
Restoration Church Of Jesus	919 S Delaware St	Independence	MO	64050
Restoration Church-Lds	801 W 23rd St S	Independence	MO	64055
River Boulevard Baptist Church	3212 N River Blvd	Independence	MO	64050
Rivers Of Living Water	215 N Sterling Ave	Independence	MO	64054
Salvation Army	14700 E Truman Rd	Independence	MO	64051
Second Baptist Church	116 E White Oak St	Independence	MO	64050
Seventh-Day Adventist Church	13305 Kemper Ave	Independence	MO	64050
South Crysler Restoration	16101 E Salisbury Rd	Independence	MO	64050
Spirit Life Worship Ctr	1312 E Us Highway 24	Independence	MO	64050
St Cyril's Church	11231 Chicago Ave	Independence	MO	64054
St Luke Byzantine Catholic Chr	11413 Chicago St.	Sugar Creek	MO	64054
St Luke's United Church-Christ	727 N Main St	Independence	MO	64050
St. Mary's Church	600 N. Liberty St.	Independence	MO	64050
St Paul AME Church	200 E Lexington Ave	Independence	MO	64050
Stone Church	1012 W. Lexington Ave	Independence	MO	64050
Sugar Creek Church Of Christ	10800 Kentucky Ave	Sugar Creek	MO	64054
Sugar Creek United Methodist	415 N Sterling Ave	Independence	MO	64054
The Church of Jesus Christ Faith Restoration Branch	1100 W. Truman Rd	Independence	MO	64116
The Church of Jesus Christ Faith Restoration Branch	1100 W. Truman Rd	Independence	MO	64050
Trinity Episcopal Church	409 N Liberty St	Independence	MO	64050
Waldo Ave Restoration Branch	819 W Waldo Ave	Independence	MO	64050
World Church Of Jesus Christ	515 S Liberty St	Independence	MO	64050





Total CA/N Reports: Northwest Region

Total Reports	County Boundary	Report Counts:
More than 250	Rivers	Total region count: 13,918
150 to 250	Lakes	Max Count: Jackson
90 to 150	William Chrisman	Zip - 64050
30 to 90	William Chrisman CAZ	363 Reports
Less than 30		

Data Resources

City of Independence, Mo.

Jackson County, Mo.

Independence, Mo. Department of Parks and Recreation

Kansas City Free Health Clinic

Mid-America Regional Council

Missouri Department of Elementary and Secondary Education

Missouri Department of Social Services

Missouri Department of Health and Human Services

Independence Public School District

United States Census Bureau

United States Department of Housing and Urban Development

United States Department of Labor

United Way of Greater Kansas City

University of Missouri-Kansas City Center for Economic Information

University of Michigan National Poverty Center

**Site Data Book developed By:
Local Investment Commission (LINC)
2013**

**All maps, photographs, and tables were developed and/or are property of LINC, unless otherwise noted,
and must be cited for external use.**

**For more information on LINC, please visit:
www.kclinc.org**